

## **APPENDIX C**

### **OUSSANT AND DURSEY AERIAL IMAGERY**





Figure E.1 Quessant Island on Aerial Imagery (© Bing Maps, 2020)

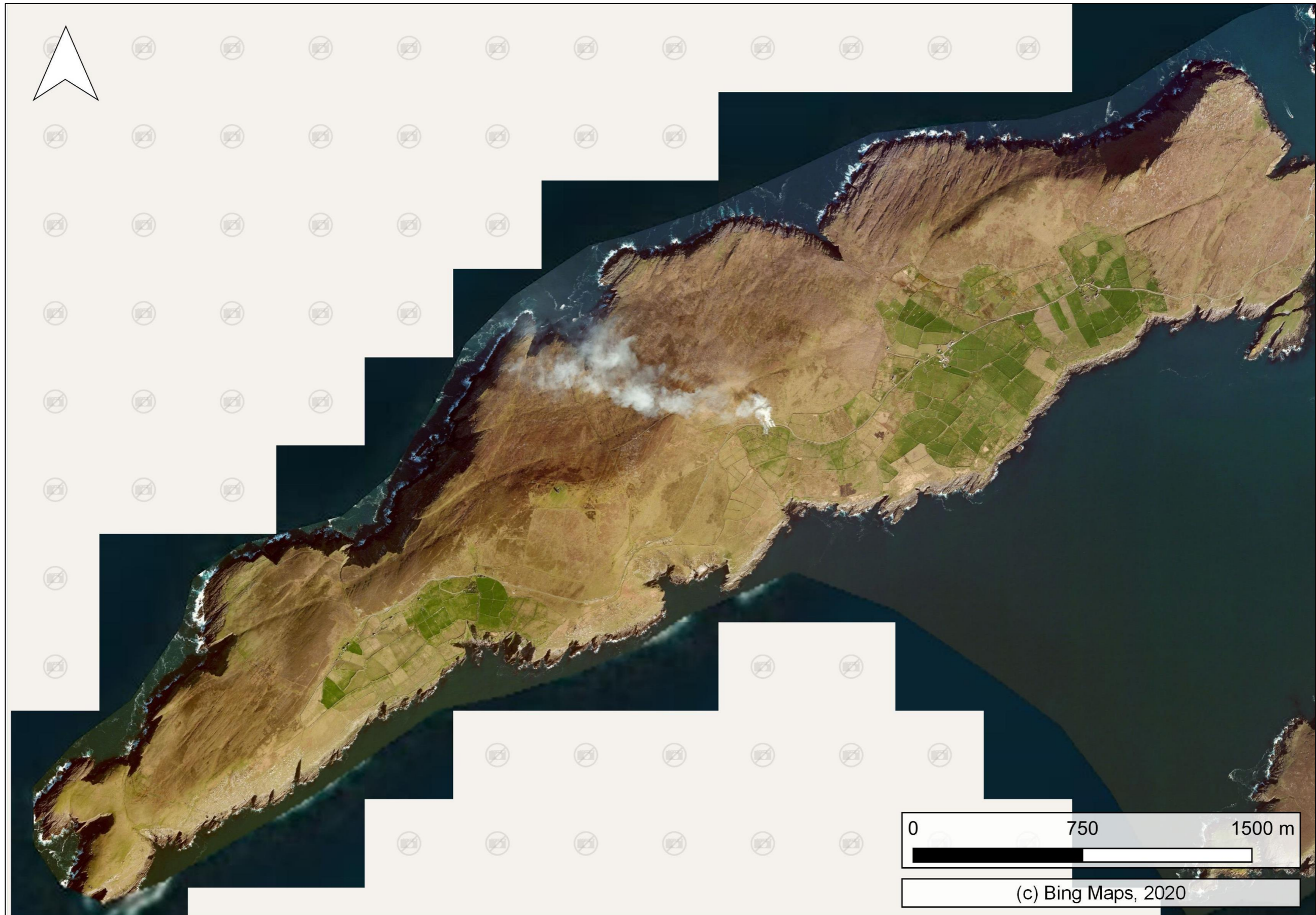


Figure E.2 Dursey Island on Aerial Imagery (© Bing Maps, 2020)



Figure E.3 Coastal Trails on Ouessant Island (1 of 5) (© Google Earth, 2020)



Figure E.4 Coastal Trails on Ouessant Island (2 of 5) (© Google Earth, 2020)



Figure E.5 Coastal Trails on Ouessant Island (3 of 5) (© Google Earth, 2020)



Figure E.6 Coastal Trails on Ouessant Island (4 of 5) (© Google Earth, 2020)





Figure E.7 Coastal Trails on Ouessant Island (5 of 5) (© Google Earth, 2020)



Figure E.8 Road and Trails on Dursey Island (1 of 9) (© Bing Maps, 2020)



Figure E.9 Road and Trails on Dursey Island (2 of 9) (© Bing Maps, 2020)

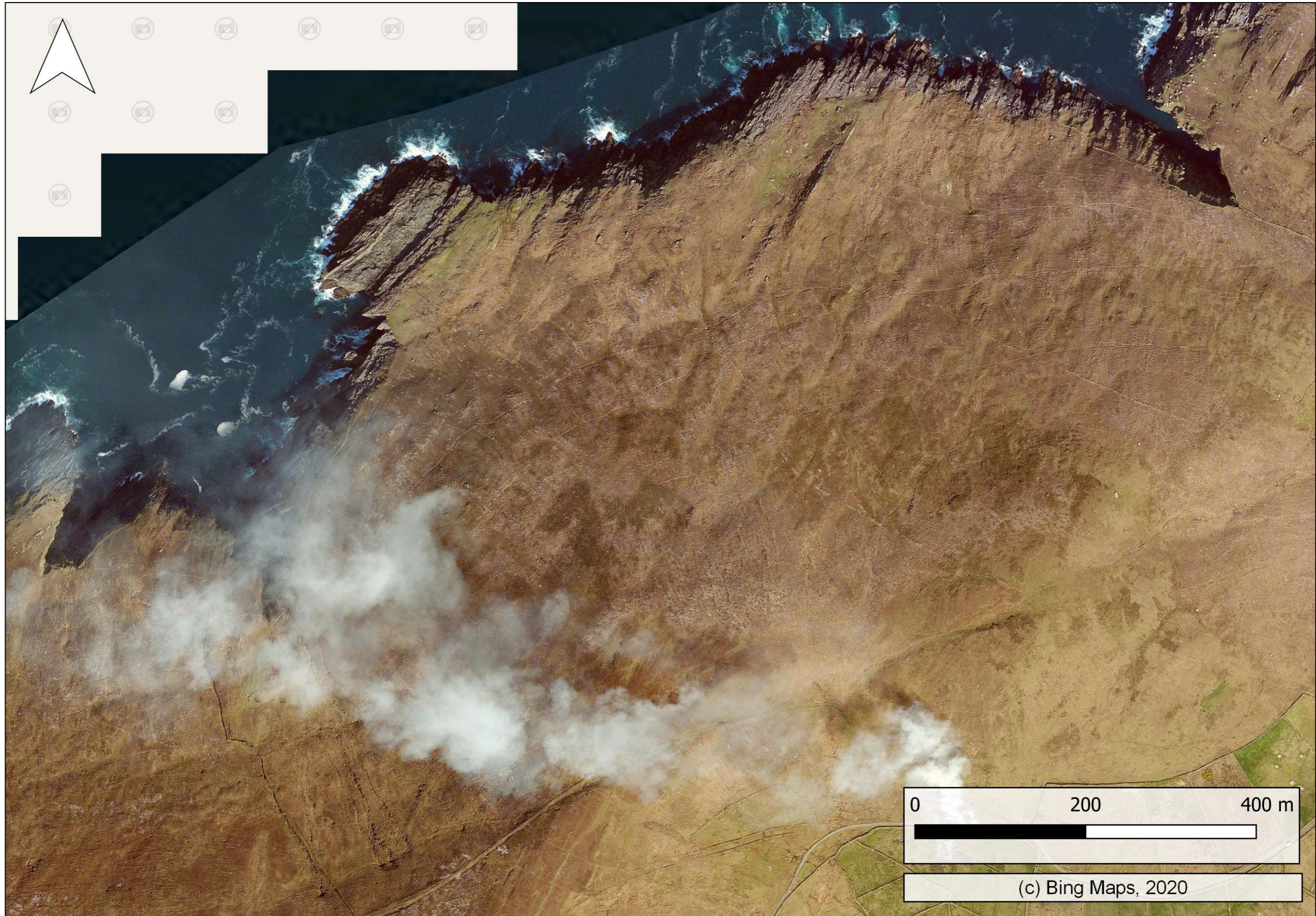


Figure E.10 Road and Trails on Dursey Island (3 of 9) (© Bing Maps, 2020)



Figure E.11 Road and Trails on Dursey Island (4 of 9) (© Bing Maps, 2020)



Figure E.12 Road and Trails on Dursey Island (5 of 9) (© Bing Maps, 2020)




Figure E.13 Road and Trails on Dursey Island (6 of 9) (© Bing Maps, 2020)

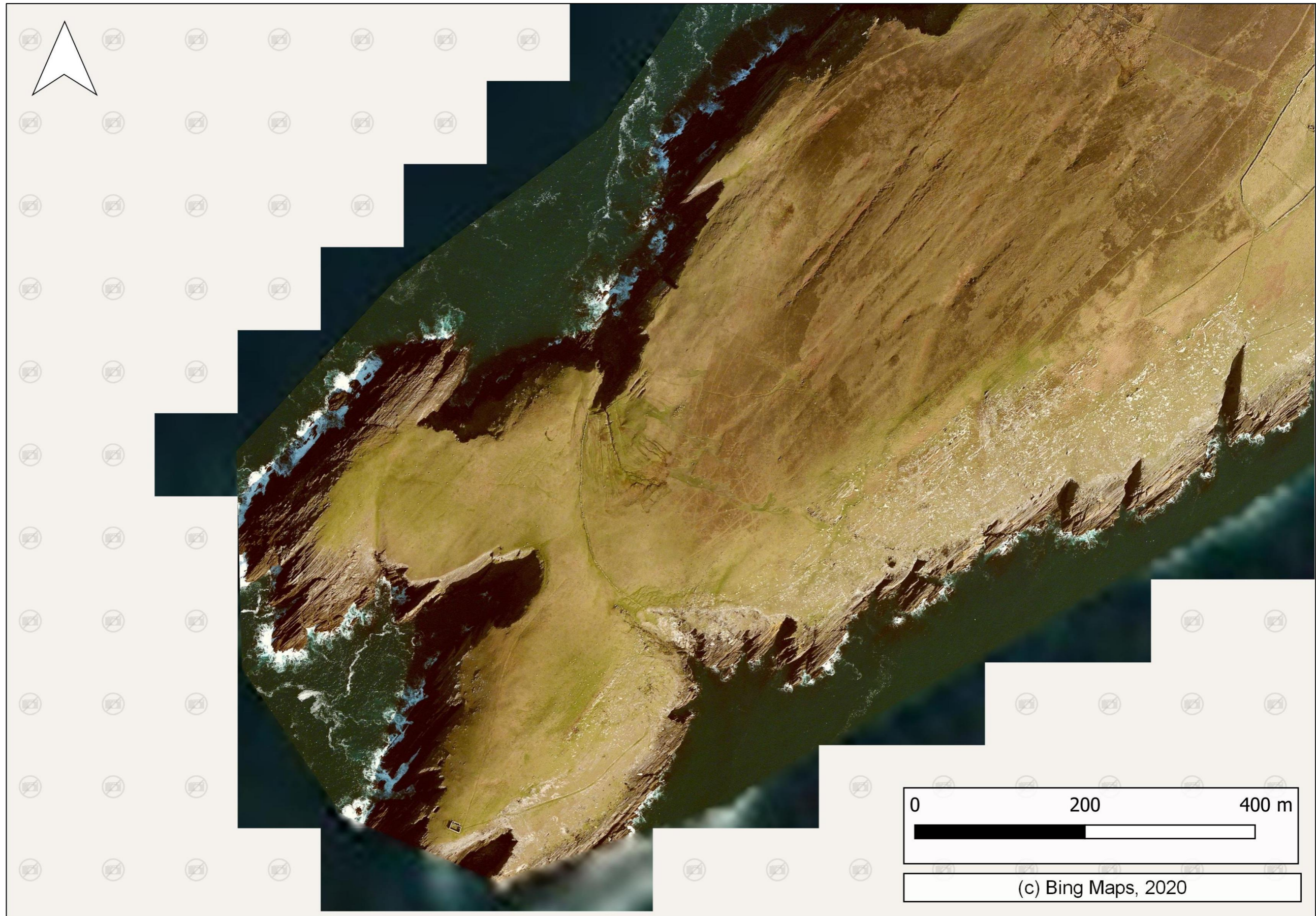


Figure E.14 Road and Trails on Dursey Island (7 of 9) (© Bing Maps, 2020)



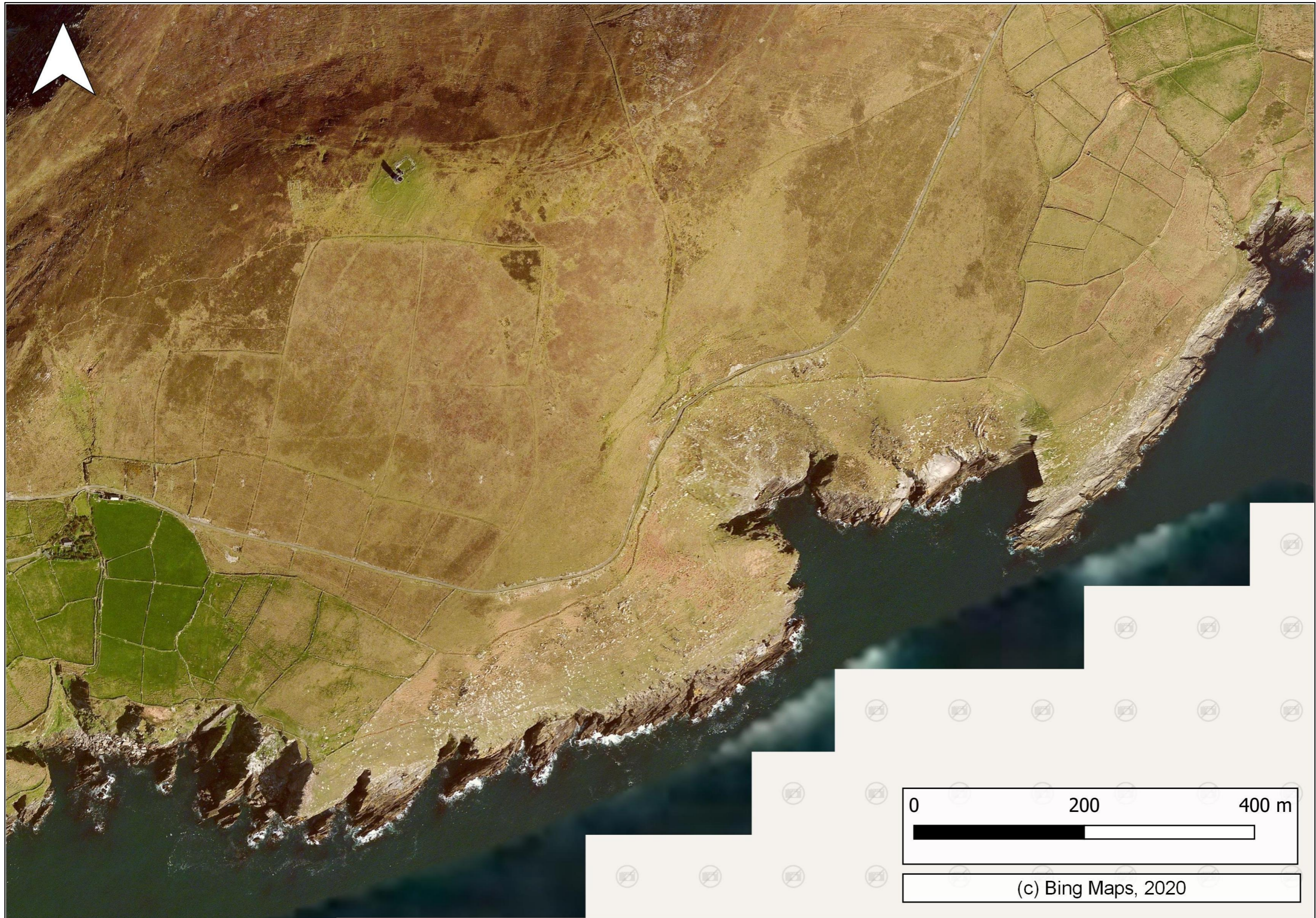


Figure E.15 Road and Trails on Dursey Island (8 of 9) (© Bing Maps, 2020)



Figure E.16 Road and Trails on Dursey Island (9 of 9) (© Bing Maps, 2020)