

Cork County Council



Proposed Traffic Calming Works on the R577 Kiskeam, Co Cork

Drawing Schedule

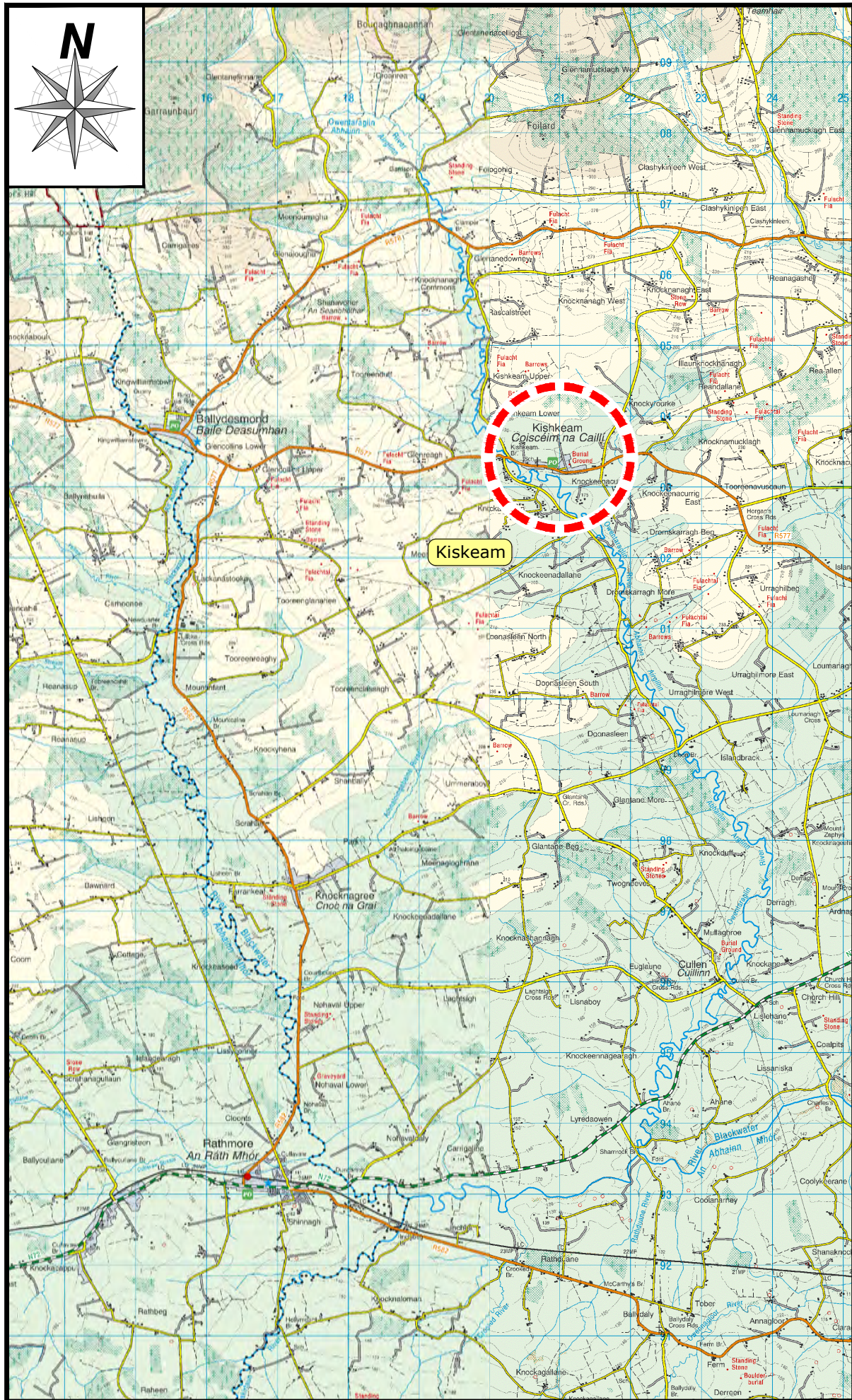
Drawing No.	Drawing Title	Rev.	Scale	Size
R577-LM-01	Site Layout Plan & Site Location Map	B	NTS	A3
R577-LA-01	Site Layout Plan	B	1:1000	A3

Section 38

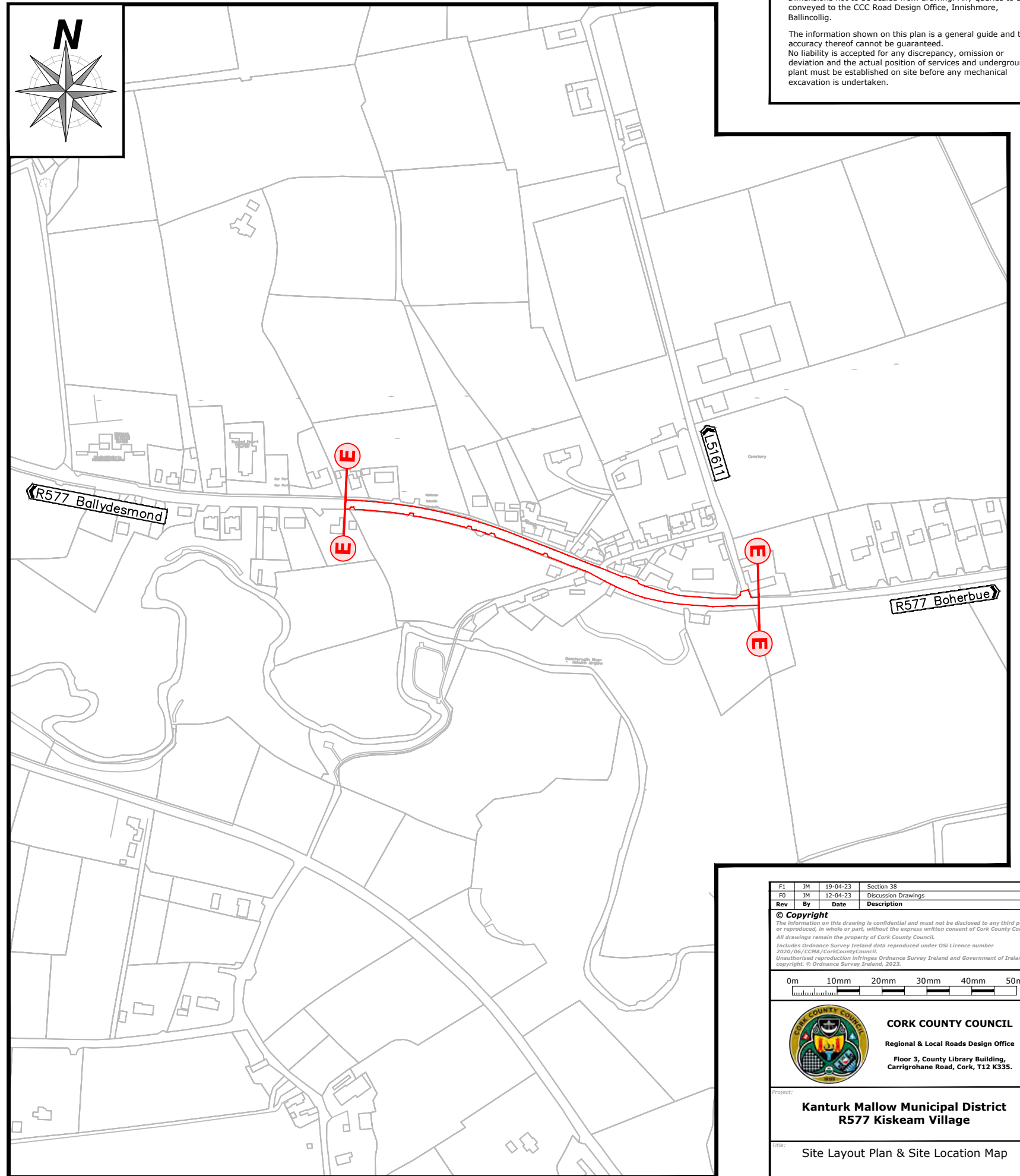
Regional & Local Road Design Office

Floor 3
County Library Building
Carrigrohane Road, Cork, T12 K335.

April 2023



Site Location Map (Not to Scale)


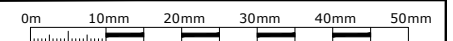


Site Layout Plan (Not to Scale)

NOTES
 Dimensions not to be scaled from drawing. Any queries to be conveyed to the CCC Road Design Office, Innishmore, Ballincollig.
 The information shown on this plan is a general guide and the accuracy thereof cannot be guaranteed. No liability is accepted for any discrepancy, omission or deviation and the actual position of services and underground plant must be established on site before any mechanical excavation is undertaken.

Rev	By	Date	Description
F1	JM	19-04-23	Section 38
F0	JM	12-04-23	Discussion Drawings

© Copyright
 The information on this drawing is confidential and must not be disclosed to any third party or reproduced, in whole or part, without the express written consent of Cork County Council. All drawings remain the property of Cork County Council.
 Includes Ordnance Survey Ireland data reproduced under OSI Licence number 2020/06/CCMA/CorkCountyCouncil.
 Unauthorised reproduction infringes Ordnance Survey Ireland and Government of Ireland copyright. © Ordnance Survey Ireland, 2023.

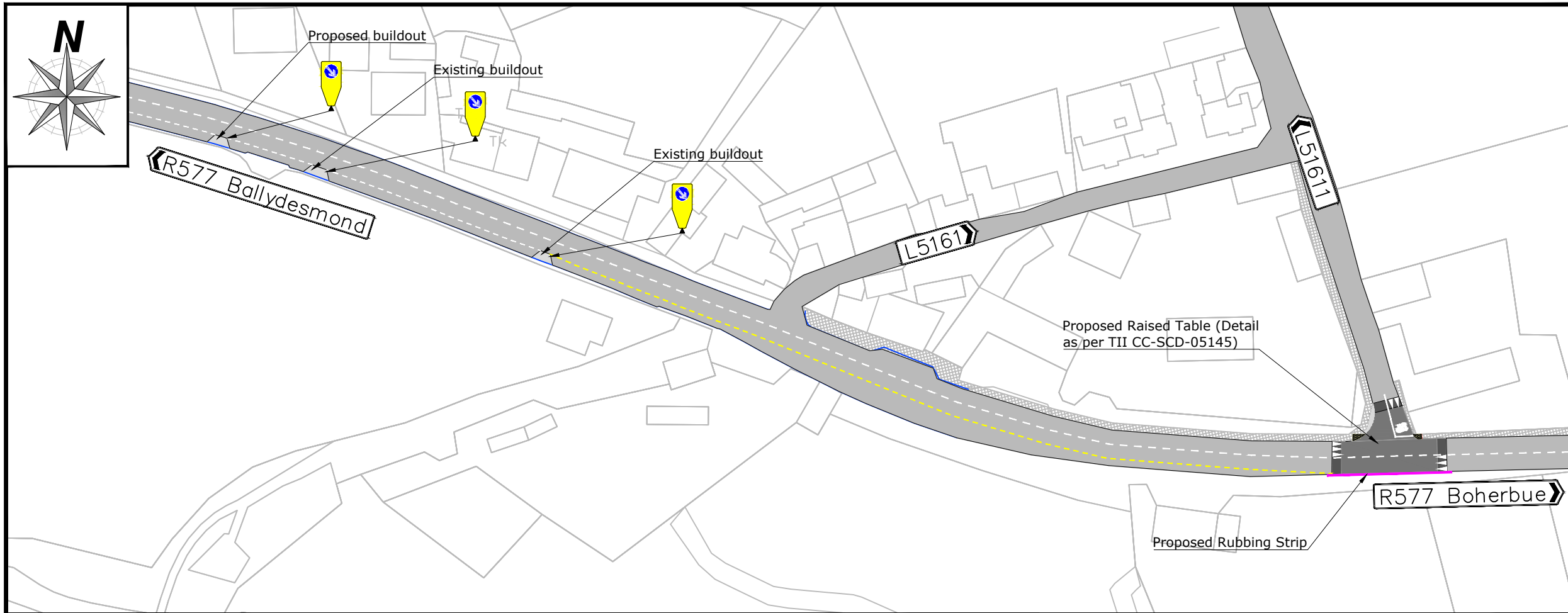


Project: **Kanturk Mallow Municipal District R577 Kiskeam Village**

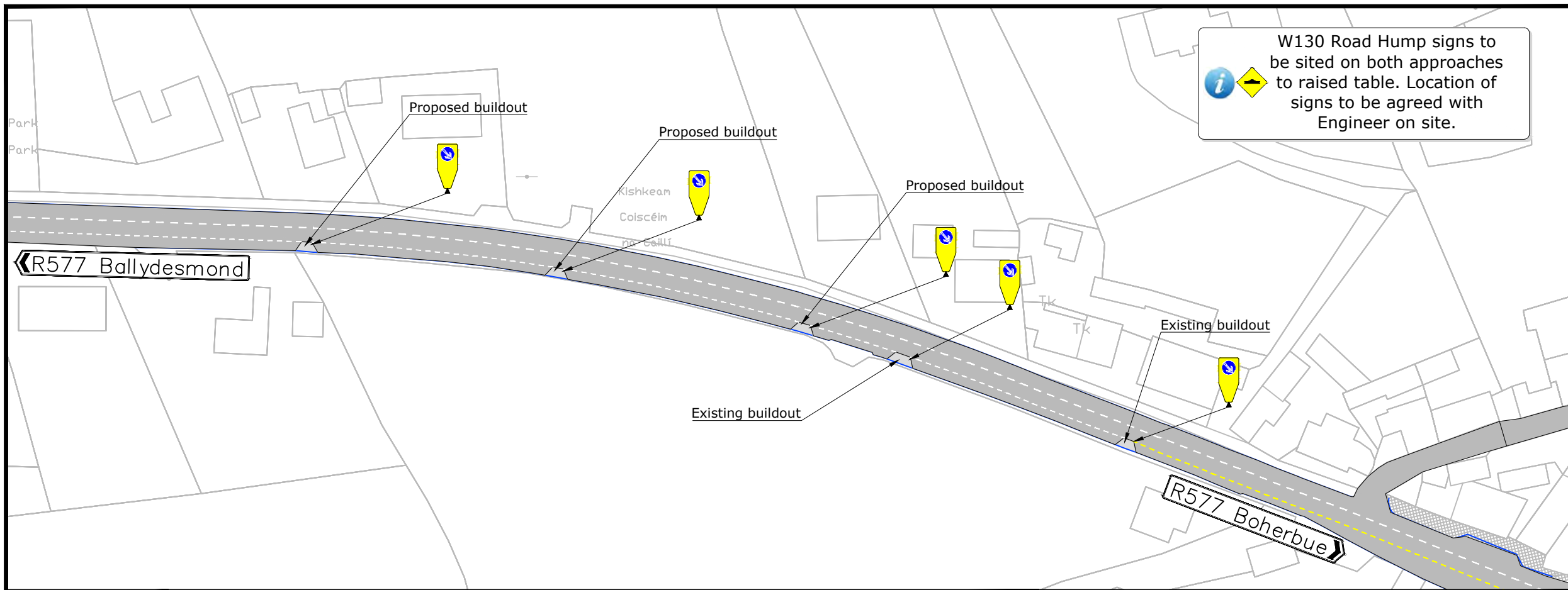
Site Layout Plan & Site Location Map

Author:	JM	CMcC	CMcC	21.11.2022	NTS	A3
---------	----	------	------	------------	-----	----

5 April 2023
 Section 38
 R577 - LA -01 F1



Site Layout Plan



Site Layout Plan

NOTES

- 1 All dimensions in metres unless otherwise stated.
- 2 Dimensions not to be scaled from drawing. Any queries to be conveyed to the CCC Road Design Office, Innishmore, Ballincollig.
- 3 All road markings are white in colour unless noted otherwise.
- 4 The information shown on this plan is a general guide and the accuracy thereof cannot be guaranteed. No liability is accepted for any discrepancy, omission or deviation and the actual position of services and underground plant must be established on site before any mechanical excavation is undertaken.

LEGEND

- Existing carriageway
- Proposed road markings (white)
- Proposed road markings (yellow)
- Proposed raised table
- Proposed buildout
- Proposed tactile paving (yellow)
- Proposed rubbing strip
- Proposed Road Hump Sign W 130 as per the DOT Traffic Signs Manual 2010 Chapter 6. 600mm diamond on 1 no. tubular steel post, 76.1mm Ø x 4mm CHS (4000mm long)
- Proposed Keep Right Flexible Bollards TMP Flecta or approved similar

The location of all signs and road markings are to be agreed onsite with the engineer prior to installation.

F1	JM	19-04-23	Section 38
FD	JM	12-04-23	Discussion Drawings
Rev	By	Date	Description

© Copyright
 The information on this drawing is confidential and must not be disclosed to any third party or reproduced, in whole or part, without the express written consent of Cork County Council. All drawings remain the property of Cork County Council.
 Includes Ordnance Survey Ireland data reproduced under OSI Licence number 2020/06/CCMA/CorkCountyCouncil.
 Unauthorised reproduction infringes Ordnance Survey Ireland and Government of Ireland copyright. © Ordnance Survey Ireland, 2023.



CORK COUNTY COUNCIL
 Regional & Local Roads Design Office
 Floor 3, County Library Building,
 Carrigrohane Road, Cork, T12 K335.

Project:
**Kanturk Mallow Municipal District
 R577 Kiskeam Village**

Site Layout Plan

File Path: C:\Users\Murphy\Cork County Council\Regional & Local Road Design Office\Working Drawings\Kiskeam Village Drawings\R577 LA 01.dwg

JM	JM	CMcC	CMcC	25.08.2020	Scale: 1:1000	Sheet: A3
----	----	------	------	------------	---------------	-----------

5 April 2023
 Section 38
 R577 - LA -01 F1