

Cork County Council



R612 FOUNTAINSTOWN LOOPED WALKING TRAIL

PART 8 PLANNING

Appendix D

Drawings prepared pursuant to the requirements of Article 83,
Part 8 of the Planning & Development Regulations 2001 (as amended)

**DISPLAY COPY
DO NOT REMOVE**

Regional & Local Road Design Office

Floor 3
County Library Building
Carrigrohane Road
Cork, T12 K335

ENGINEER FOR THE WORKS

Senior Engineer
Regional & Local Road Design Office
Floor 3, County Library Building
Carrigrohane Road, Cork, T12 K335



**Cork
County
Council**

R612 FOUNTAINSTOWN LOOPED WALKING TRAIL

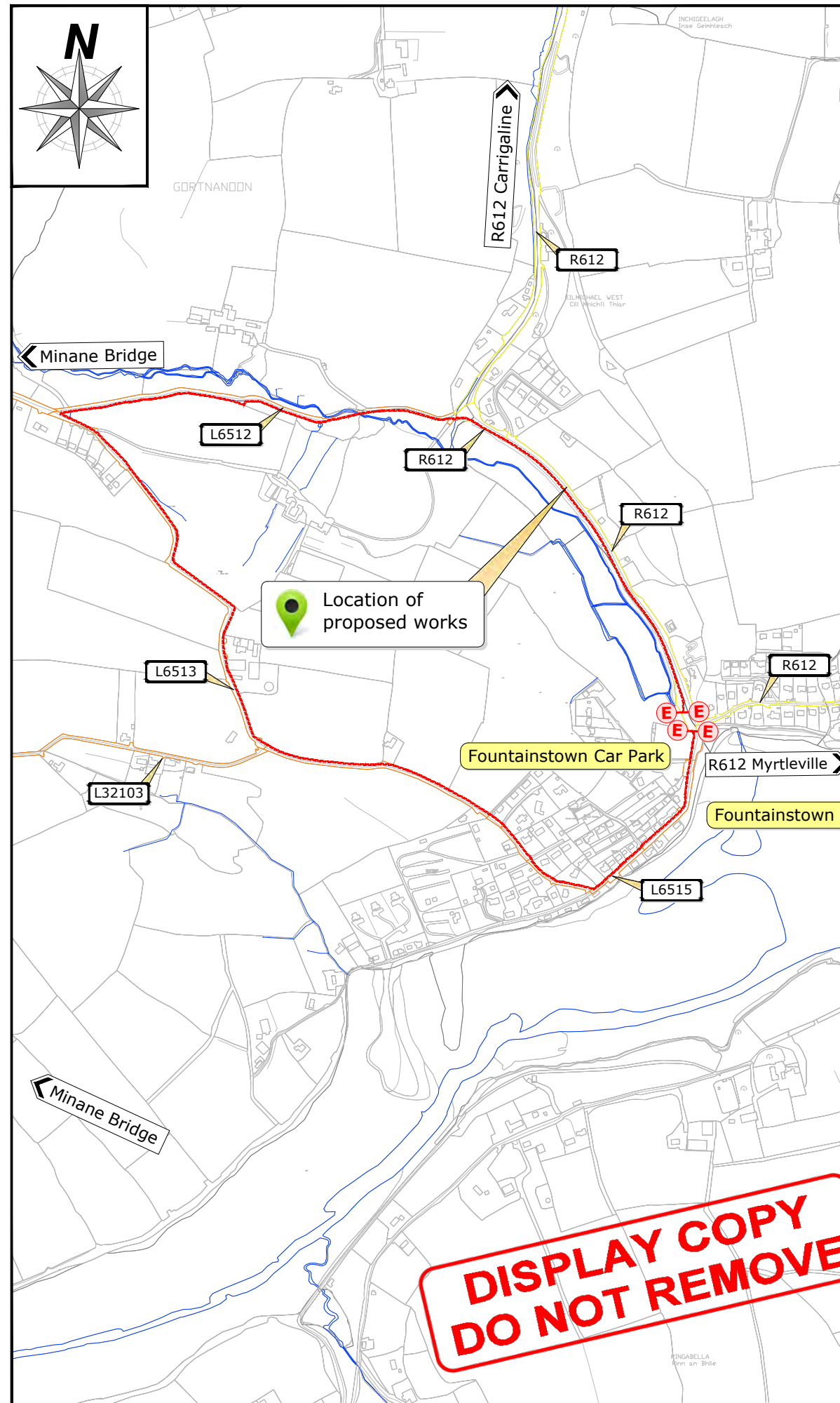
Drawings Schedule

| Drawing Number | Drawing Name | Drawing Title | Rev. |
|-----------------------|-------------------------|----------------------|-------------|
| -- | R612F Cover Sheet | | |
| -- | R612F Drawings Schedule | | |
| 01 | R612F-LM-01 | Location Map | D1 |
| 01 | R612F-SA-01 | Study Area | D1 |
| 02 | R612F-LA-02 | Proposed Layout Plan | D0 |
| 03 | R612F-LA-03 | Proposed Layout Plan | D0 |
| 04 | R612F-LA-04 | Proposed Layout Plan | D0 |
| 05 | R612F-LA-05 | Proposed Layout Plan | D0 |
| 06 | R612F-LA-06 | Proposed Layout Plan | D1 |
| 07 | R612F-LA-07 | Proposed Layout Plan | D1 |
| 08 | R612F-LA-08 | Proposed Layout Plan | D1 |
| 09 | R612F-LA-09 | Proposed Layout Plan | D1 |

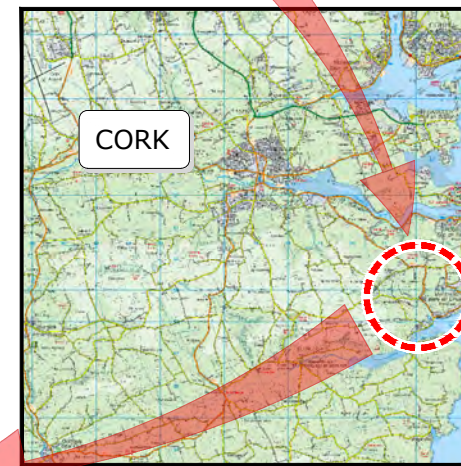
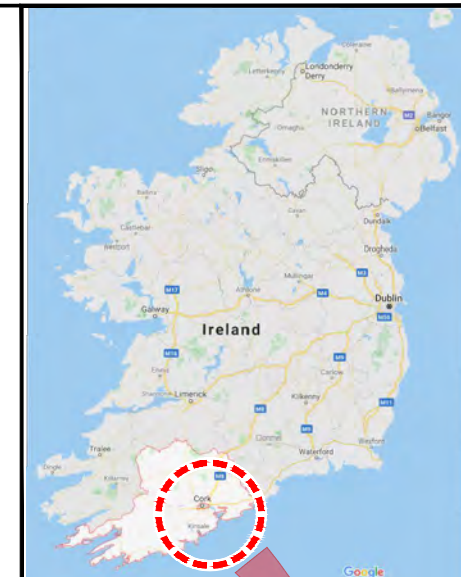
**DISPLAY COPY
DO NOT REMOVE**



Scale 1:50000



Scale 1:10000



NOTES

- 1 All dimensions in metres unless otherwise stated.
- 2 Any queries to be conveyed to the CCC Road Design Office, Floor 3, County Library Building, Carrigrohane Road, Cork.

LEGEND

Proposed Site Works Area

| Rev | By | Date | Description |
|-----|----|------------|-----------------|
| D1 | MD | 28/06/2023 | Part 8 Planning |

© Copyright
The information on this drawing is confidential and must not be disclosed to any third party or reproduced, in whole or part, without the express written consent of Cork County Council. All drawings remain the property of Cork County Council.
Includes Ordnance Survey Ireland data reproduced under OSI Licence number 2023/OSI_NMA_045/Cork County Council. Unauthorised reproduction infringes Ordnance Survey Ireland and Government of Ireland copyright. © Ordnance Survey Ireland, year 2023.



Project: **R612 Fountainstown Looped Walking Trail**

File: **Location Map**

MM/FR MD MM JS 04.05.2023 NTS A3

4 May 2023
Part 8 Planning R612F-LM-01 D1

**DISPLAY COPY
DO NOT REMOVE**




- NOTES**
- 1 All dimensions in metres unless otherwise stated.
 - 2 Dimensions not to be scaled from drawing. Any queries to be conveyed to the CCC Regional & Local Road Design Office, Floor 3, County Library Building, Carrigrohane Road, Cork.
 - 3 All road markings are white in colour unless noted otherwise.
 - 4 The information shown on this plan is a general guide and the accuracy thereof cannot be guaranteed. No liability is accepted for any discrepancy, omission or deviation and the actual position of services and underground plant must be established on site before any mechanical excavation is undertaken.

**DISPLAY COPY
DO NOT REMOVE**

**Fountainstown
Car Park &
Bottle Bank**

| Rev | By | Date | Description |
|-----|----|------------|-----------------|
| D1 | MD | 28/06/2023 | Part 8 Planning |

Copyright
The information on this drawing is confidential and must not be disclosed to any third party or reproduced, in whole or part, without the express written consent of Cork County Council. All drawings remain the property of Cork County Council.
Includes Ordnance Survey Ireland data reproduced under OSI Licence number 2023/OSI_NMA_045/ Cork County Council.
Unauthorized reproduction infringes Ordnance Survey Ireland and Government of Ireland copyright. © Ordnance Survey Ireland, year 2023.

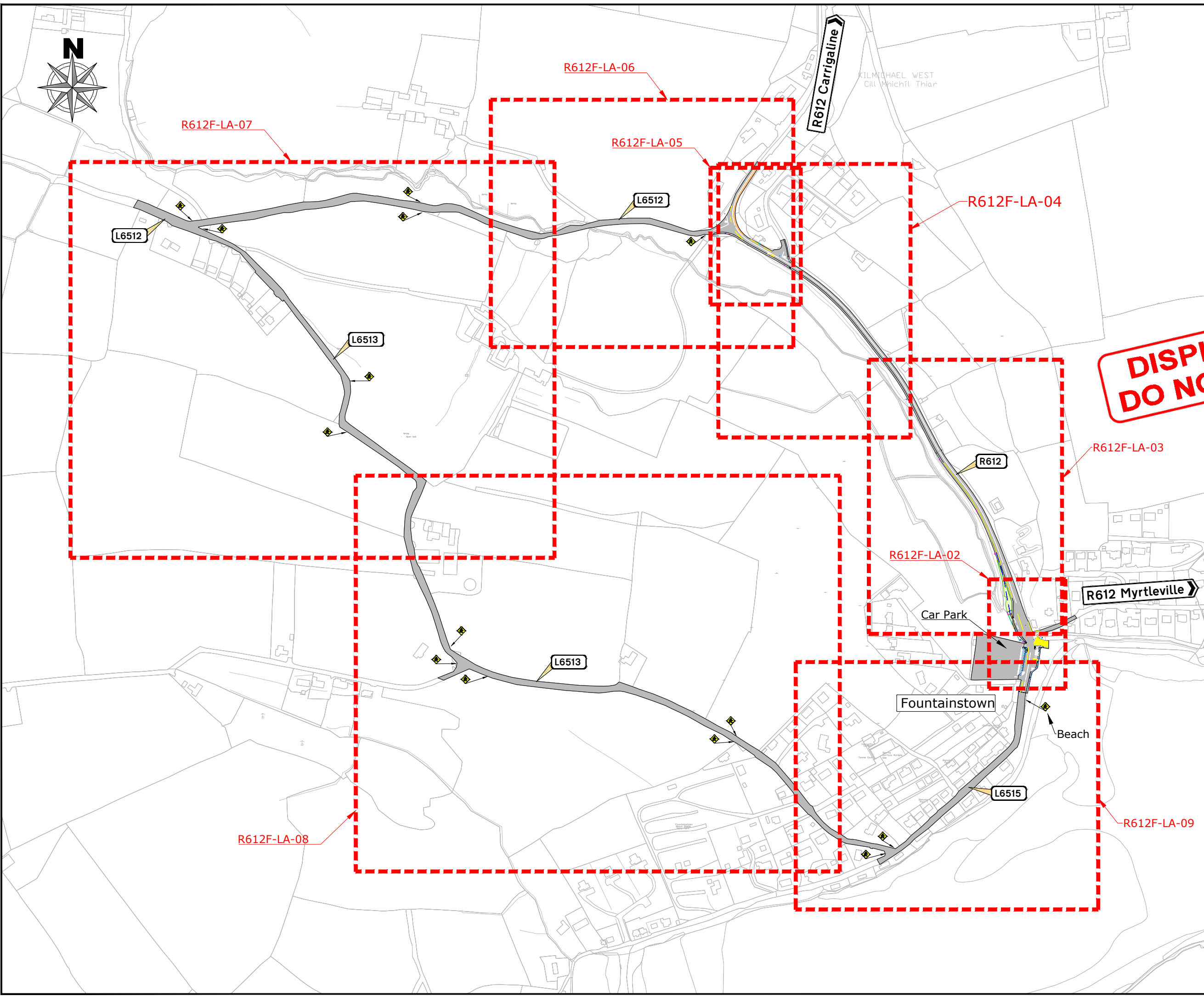



CORK COUNTY COUNCIL
Regional & Local Roads Design Office
Floor 3
County Library Building
Carrigrohane Road, Cork, T12 K335.

R612 Fountainstown Looped Walking Trail

Study Area & Site Notice Locations

| | | | | | | |
|-----------------|----|----|----|------------|-------------|----|
| FR/MM | MD | MM | JS | 04.08.2023 | 1: 5000 | A3 |
| 4 August 2023 | | | | | R612F-SA-01 | D1 |
| Part 8 Planning | | | | | | |



**DISPLAY COPY
DO NOT REMOVE**

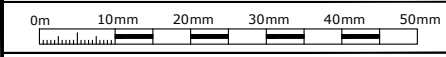
- NOTES**
- All dimensions in metres unless otherwise stated.
 - Dimensions not to be scaled from drawing. Any queries to be conveyed to the CCC Road Design Office, Floor 3, County Library Building.
 - The information shown on this plan is a general guide and the accuracy thereof cannot be guaranteed. No liability is accepted for any discrepancy, omission or deviation and the actual position of services and underground plant must be established on site before any mechanical excavation is undertaken.

LEGEND

| | |
|--|---|
| | Existing footpath |
| | Existing footpath to be removed |
| | Proposed carriageway |
| | Proposed carriageway with Anti-Skid surface |
| | Proposed tactile paving (yellow) |
| | Proposed bio-diversity area |
| | Proposed Pedestrians Sign W 140 as per the DTTaS Traffic Signs Manual 2019 Chapter 6, 600mm diamond on 1 no. tubular steel post, 76.1mm Ø x 4mm CHS (4000mm long) |
| | Proposed Road Markings - Centrelines White (continuous / broken - as applicable) |
| | Proposed Road Markings - Edge of Carriageway Broken Yellow Line |
| | Proposed Road Markings - Parking Restrictions Double Yellow Line |

| Rev | By | Date | Description |
|-----|----|-----------|-----------------|
| D1 | FR | July 2023 | Part 8 Planning |

© Copyright
 The information on this drawing is confidential and must not be disclosed to any third party or reproduced, in whole or part, without the express written consent of Cork County Council. All drawings remain the property of Cork County Council.
 Includes Ordnance Survey Ireland data reproduced under OSI Licence number 00231/OSI, NIWA, 045/ Cork County Council. Unauthorised reproduction infringes Ordnance Survey Ireland and Government of Ireland copyright. © Ordnance Survey Ireland, year 2023.

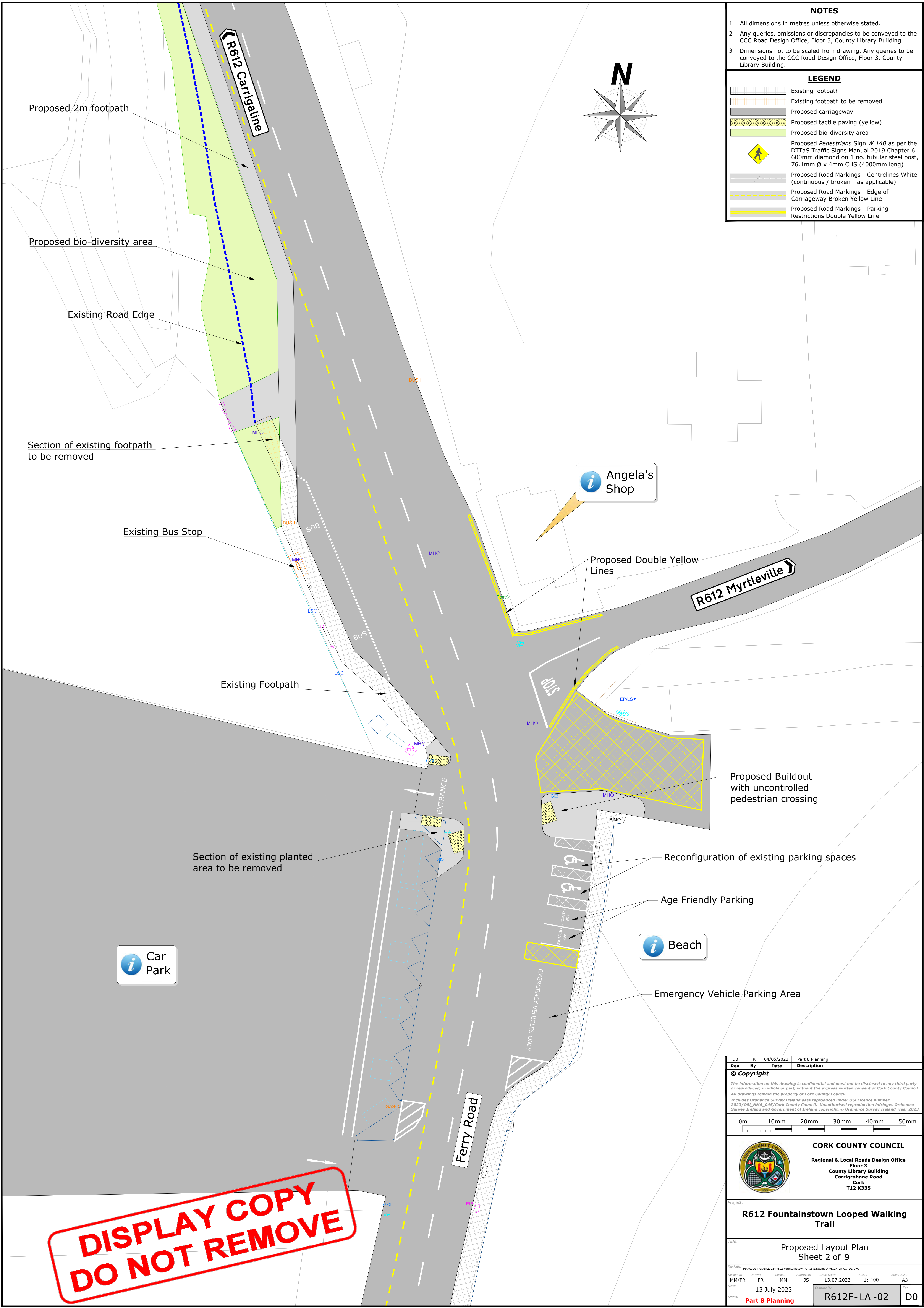



CORK COUNTY COUNCIL
 Regional & Local Roads Design Office
 Floor 3
 County Library Building
 Carrigrohane Road, Cork, T12 K335.

Project:
R612 Fountainstown Looped Walking Trail

Title:
**Proposed Layout Plan
 Sheet 1 of 9**

| | | | | | | |
|--------------|----|----|----|------------------------|-------------|----|
| MD | MD | MM | MM | 03.08.2023 | 1: 10000 | A3 |
| 13 July 2023 | | | | Part 8 Planning | R612F-LA-01 | D1 |

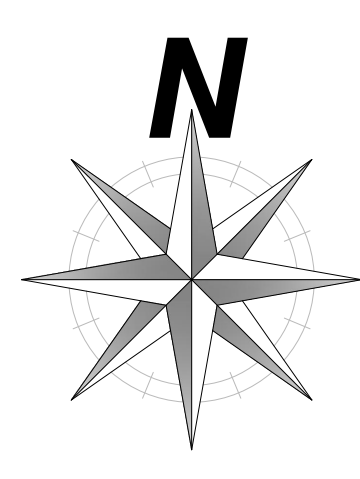


NOTES

- 1 All dimensions in metres unless otherwise stated.
- 2 Any queries, omissions or discrepancies to be conveyed to the CCC Road Design Office, Floor 3, County Library Building.
- 3 Dimensions not to be scaled from drawing. Any queries to be conveyed to the CCC Road Design Office, Floor 3, County Library Building.

LEGEND

- Existing footpath
- Existing footpath to be removed
- Proposed carriageway
- Proposed tactile paving (yellow)
- Proposed bio-diversity area
- Proposed Pedestrians Sign W 140 as per the DTTaS Traffic Signs Manual 2019 Chapter 6. 600mm diamond on 1 no. tubular steel post, 76.1mm Ø x 4mm CHS (4000mm long)
- Proposed Road Markings - Centrelines White (continuous / broken - as applicable)
- Proposed Road Markings - Edge of Carriageway Broken Yellow Line
- Proposed Road Markings - Parking Restrictions Double Yellow Line



**DISPLAY COPY
DO NOT REMOVE**

| D0 | FR | 04/05/2023 | Part 8 Planning |
|--|---|-------------|-----------------|
| Rev | By | Date | Description |
| © Copyright | | | |
| <small>The information on this drawing is confidential and must not be disclosed to any third party or reproduced, in whole or part, without the express written consent of Cork County Council. All drawings remain the property of Cork County Council. Includes Ordnance Survey Ireland data reproduced under OSI Licence number 2023/OSI_NMA_045/Cork County Council. Unauthorised reproduction infringes Ordnance Survey Ireland and Government of Ireland copyright. © Ordnance Survey Ireland, year 2023.</small> | | | |
| | | | |
| <p>CORK COUNTY COUNCIL Regional & Local Roads Design Office Floor 3 County Library Building Carrigrohane Road Cork T12 K335</p> | | | |
| Project: R612 Fountainstown Looped Walking Trail | | | |
| Title: Proposed Layout Plan Sheet 2 of 9 | | | |
| File Path: | P:\Active Travel\2023\R612 Fountainstown ORSD\Drawings\R612F-LA-02_D1.dwg | | |
| Drawn: | MM/FR | Checked: | JS |
| Date: | 13 July 2023 | Scale: | 1: 400 |
| Sheet Size: | A3 | | Sheet No.: |
| Part 8 Planning | | R612F-LA-02 | D0 |

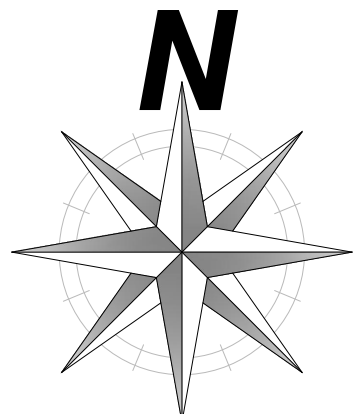


NOTES

- All dimensions in metres unless otherwise stated.
- Any queries, omissions or discrepancies to be conveyed to the CCC Road Design Office, Floor 3, County Library Building.
- Dimensions not to be scaled from drawing. Any queries to be conveyed to the CCC Road Design Office, Floor 3, County Library Building.

LEGEND

- Existing footpath
- Existing footpath to be removed
- Proposed carriageway
- Proposed tactile paving (yellow)
- Proposed bio-diversity area
- Proposed Pedestrians Sign W 140 as per the DTTaS Traffic Signs Manual 2019 Chapter 6. 600mm diamond on 1 no. tubular steel post, 76.1mm Ø x 4mm CHS (4000mm long)
- Proposed Road Markings - Centrelines White (continuous / broken - as applicable)
- Proposed Road Markings - Edge of Carriageway Broken Yellow Line
- Proposed Road Markings - Parking Restrictions Double Yellow Line



Proposed 2m footpath

Proposed Double Yellow Lines

Proposed bio-diversity area

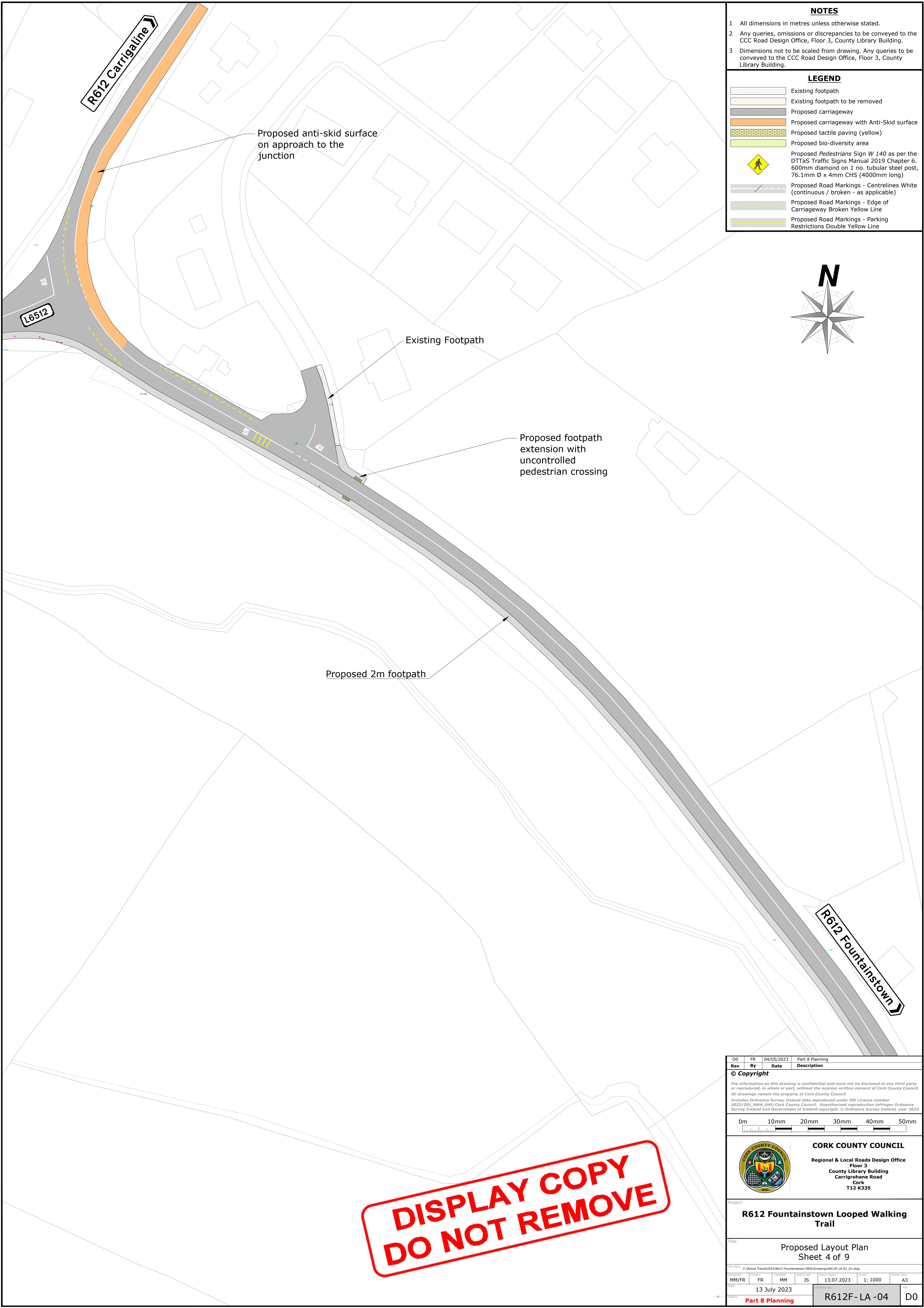
Section of existing footpath to be removed

Existing Footpath

Existing Bus Stop

**DISPLAY COPY
DO NOT REMOVE**

| D0 | FR | 04/05/2023 | Part 8 Planning |
|--|------------------------|----------------|-----------------|
| Rev | By | Date | Description |
| © Copyright | | | |
| The information on this drawing is confidential and must not be disclosed to any third party or reproduced, in whole or part, without the express written consent of Cork County Council. All drawings remain the property of Cork County Council. | | | |
| Includes Ordnance Survey Ireland data reproduced under OSI Licence number 2023/OSI_NMA_045/Cork County Council. Unauthorised reproduction infringes Ordnance Survey Ireland and Government of Ireland copyright. © Ordnance Survey Ireland, year 2023. | | | |
| 0m 10mm 20mm 30mm 40mm 50mm | | | |
| <p>CORK COUNTY COUNCIL Regional & Local Roads Design Office Floor 3 County Library Building Carrigrohane Road Cork T12 K335</p> | | | |
| Project: R612 Fountainstown Looped Walking Trail | | | |
| Title: Proposed Layout Plan Sheet 3 of 9 | | | |
| File Path: P:\Active Travel\2023\R612 Fountainstown ORSD\Drawings\R612F-LA-03_D1.dwg | | | |
| Designed: MM/FR | Drawn: FR | Checked: MM | Approved: JS |
| Date: 13 July 2023 | Issue Date: 13.07.2023 | Scale: 1: 1000 | Sheet Size: A3 |
| Part 8 Planning | | | R612F-LA-03 D0 |




NOTES

- 1 All dimensions in metres unless otherwise stated.
- 2 Any queries, omissions or discrepancies to be conveyed to the CCC Road Design Office, Floor 3, County Library Building.
- 3 Dimensions not to be scaled from drawing. Any queries to be conveyed to the CCC Road Design Office, Floor 3, County Library Building.


LEGEND

- Existing footpath
- Existing footpath to be removed
- Proposed carriageway
- Proposed carriageway with Anti-Skid surface
- Proposed tactile paving (yellow)
- Proposed bio-diversity area
- Proposed Pedestrians Sign W 140 as per the DTTaS Traffic Signs Manual 2019 Chapter 6. 600mm diamond on 1 no. tubular steel post, 76.1mm Ø x 4mm CHS (4000mm long)
- Proposed Road Markings - Centrelines White (continuous / broken - as applicable)
- Proposed Road Markings - Edge of Carriageway Broken Yellow Line
- Proposed Road Markings - Parking Restrictions Double Yellow Line



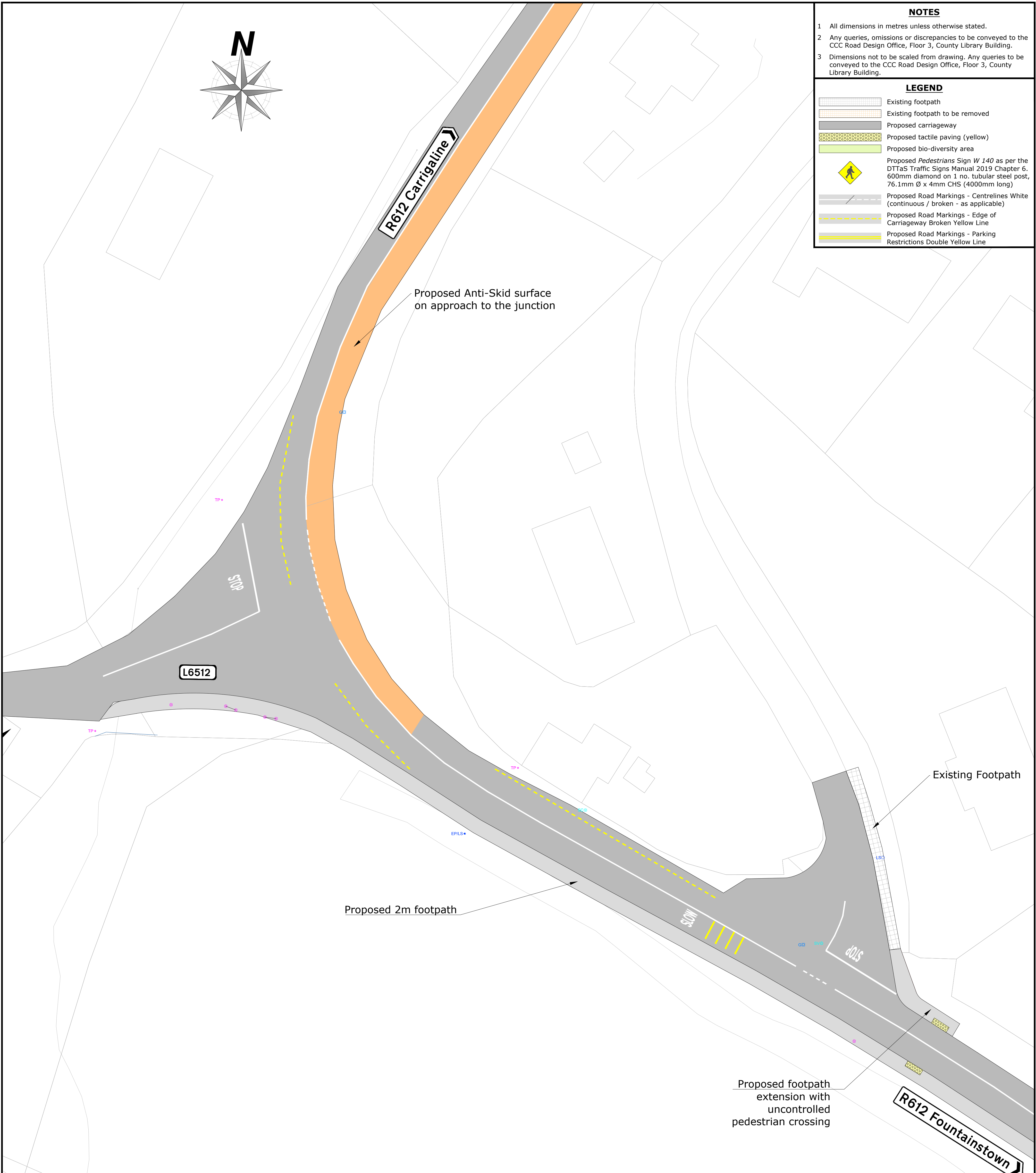
DISPLAY COPY
 DO NOT REMOVE

| | | | |
|---|-------------|------------|----------------------------------|
| D0 | FR | 04/05/2023 | Part 8 Planning |
| Rev | By | Date | Description |
| <p>© Copyright</p> <p><small>The information on this drawing is confidential and must not be disclosed to any third party or reproduced, in whole or part, without the express written consent of Cork County Council. All drawings remain the property of Cork County Council. Includes Ordnance Survey Ireland data reproduced under OSI Licence number 2023/OSI_NMA_045/Cork County Council. Unauthorised reproduction infringes Ordnance Survey Ireland and Government of Ireland copyright. © Ordnance Survey Ireland, year 2023.</small></p> | | | |
| | | | |
| <p>CORK COUNTY COUNCIL</p> <p>Regional & Local Roads Design Office Floor 3 County Library Building Carrigrohane Road Cork T12 K335</p> | | | |
| <p>Project: R612 Fountainstown Looped Walking Trail</p> | | | |
| <p>Title: Proposed Layout Plan Sheet 4 of 9</p> | | | |
| <p>File Path: P:\Active Travel\2023\R612 Fountainstown ORSD\Drawings\R612F-LA-01.dwg</p> | | | |
| Designed: | Drawn: | Checked: | Approved: |
| MM/FR | FR | MM | JS |
| Date: | Issue Date: | Scale: | Sheet Size: |
| 13 July 2023 | 13.07.2023 | 1: 1000 | A3 |
| <p>Topic: Part 8 Planning</p> | | | <p>R612F-LA-04 D0</p> |



- NOTES**
- 1 All dimensions in metres unless otherwise stated.
 - 2 Any queries, omissions or discrepancies to be conveyed to the CCC Road Design Office, Floor 3, County Library Building.
 - 3 Dimensions not to be scaled from drawing. Any queries to be conveyed to the CCC Road Design Office, Floor 3, County Library Building.

- LEGEND**
- Existing footpath
 - Existing footpath to be removed
 - Proposed carriageway
 - Proposed tactile paving (yellow)
 - Proposed bio-diversity area
 - Proposed Pedestrians Sign W 140 as per the DTTaS Traffic Signs Manual 2019 Chapter 6. 600mm diamond on 1 no. tubular steel post, 76.1mm Ø x 4mm CHS (4000mm long)
 - Proposed Road Markings - Centrelines White (continuous / broken - as applicable)
 - Proposed Road Markings - Edge of Carriageway Broken Yellow Line
 - Proposed Road Markings - Parking Restrictions Double Yellow Line



Proposed 2m footpath


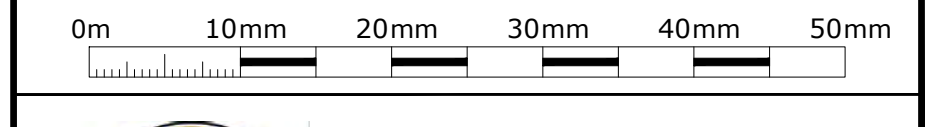
Proposed footpath extension with uncontrolled pedestrian crossing

Existing Footpath

**DISPLAY COPY
DO NOT REMOVE**

| Rev | By | Date | Description |
|-----|----|------------|-----------------|
| D0 | FR | 04/05/2023 | Part 8 Planning |

© Copyright
The information on this drawing is confidential and must not be disclosed to any third party or reproduced, in whole or part, without the express written consent of Cork County Council. All drawings remain the property of Cork County Council.
Includes Ordnance Survey Ireland data reproduced under OSI Licence number 2023/OSI_NMA_045/Cork County Council. Unauthorised reproduction infringes Ordnance Survey Ireland and Government of Ireland copyright. © Ordnance Survey Ireland, year 2023.



Project: **R612 Fountainstown Looped Walking Trail**

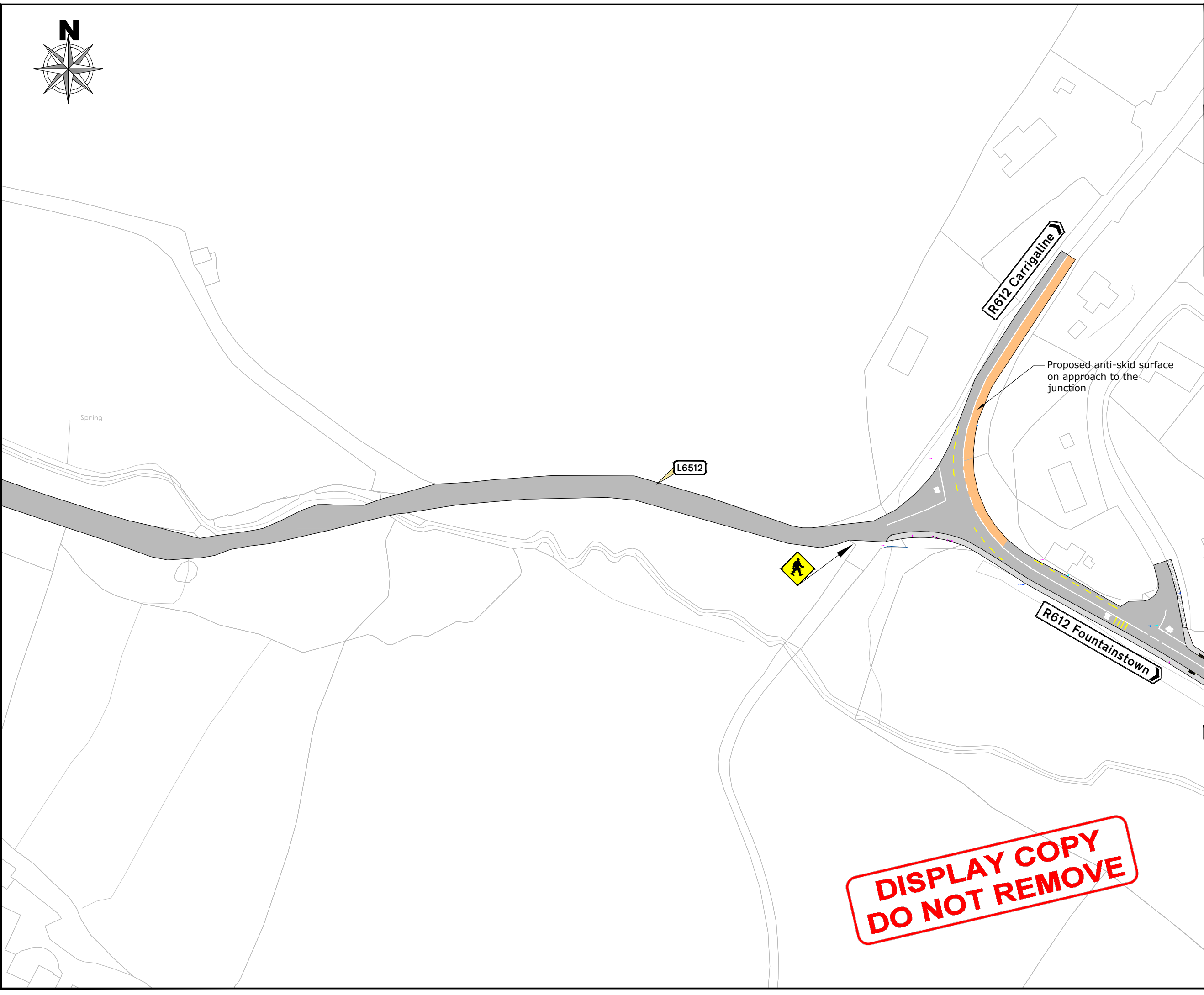
Title: **Proposed Layout Plan Sheet 5 of 9**

| | | | | | |
|--------------------|--------------------------------|-----------------|--------------------------|----------------|----------------|
| Drawn by: MM/FR | Checked by: FR | Approved by: MM | Issue date: 13.07.2023 | Scale: 1: 500 | Sheet Size: A3 |
| Date: 13 July 2023 | Status: Part 8 Planning | | Reference: R612F- LA -05 | Drawing ID: D0 | |



- NOTES**
- 1 All dimensions in metres unless otherwise stated.
 - 2 Dimensions not to be scaled from drawing. Any queries to be conveyed to the CCC Road Design Office, Floor 3, County Library Building.
 - 3 The information shown on this plan is a general guide and the accuracy thereof cannot be guaranteed. No liability is accepted for any discrepancy, omission or deviation and the actual position of services and underground plant must be established on site before any mechanical excavation is undertaken.

- LEGEND**
- Existing footpath
 - Existing footpath to be removed
 - Proposed carriageway
 - Proposed carriageway with Anti-Skid surface
 - Proposed tactile paving (yellow)
 - Proposed bio-diversity area
 - Proposed Pedestrians Sign W 140 as per the DTTAS Traffic Signs Manual 2019 Chapter 6, 600mm diamond on 1 no. tubular steel post, 76.1mm Ø x 4mm CHS (4000mm long)
 - Proposed Road Markings - Centrelines White (continuous / broken - as applicable)
 - Proposed Road Markings - Edge of Carriageway Broken Yellow Line
 - Proposed Road Markings - Parking Restrictions Double Yellow Line



Proposed anti-skid surface on approach to the junction

L6512

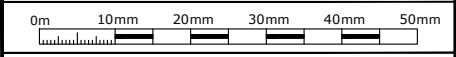
R612 Carrigaline

R612 Fountainstown

**DISPLAY COPY
DO NOT REMOVE**

| Rev | By | Date | Description |
|-----|----|------------|-----------------|
| D1 | MD | 28/06/2023 | Part 8 Planning |

© Copyright
 The information on this drawing is confidential and must not be disclosed to any third party or reproduced, in whole or part, without the express written consent of Cork County Council. All drawings remain the property of Cork County Council.
 Includes Ordnance Survey Ireland data reproduced under OSI Licence number 0223/OSI_01MA_045/Cork County Council. Unauthorised reproduction infringes Ordnance Survey Ireland and Government of Ireland copyright. © Ordnance Survey Ireland, year 2023.

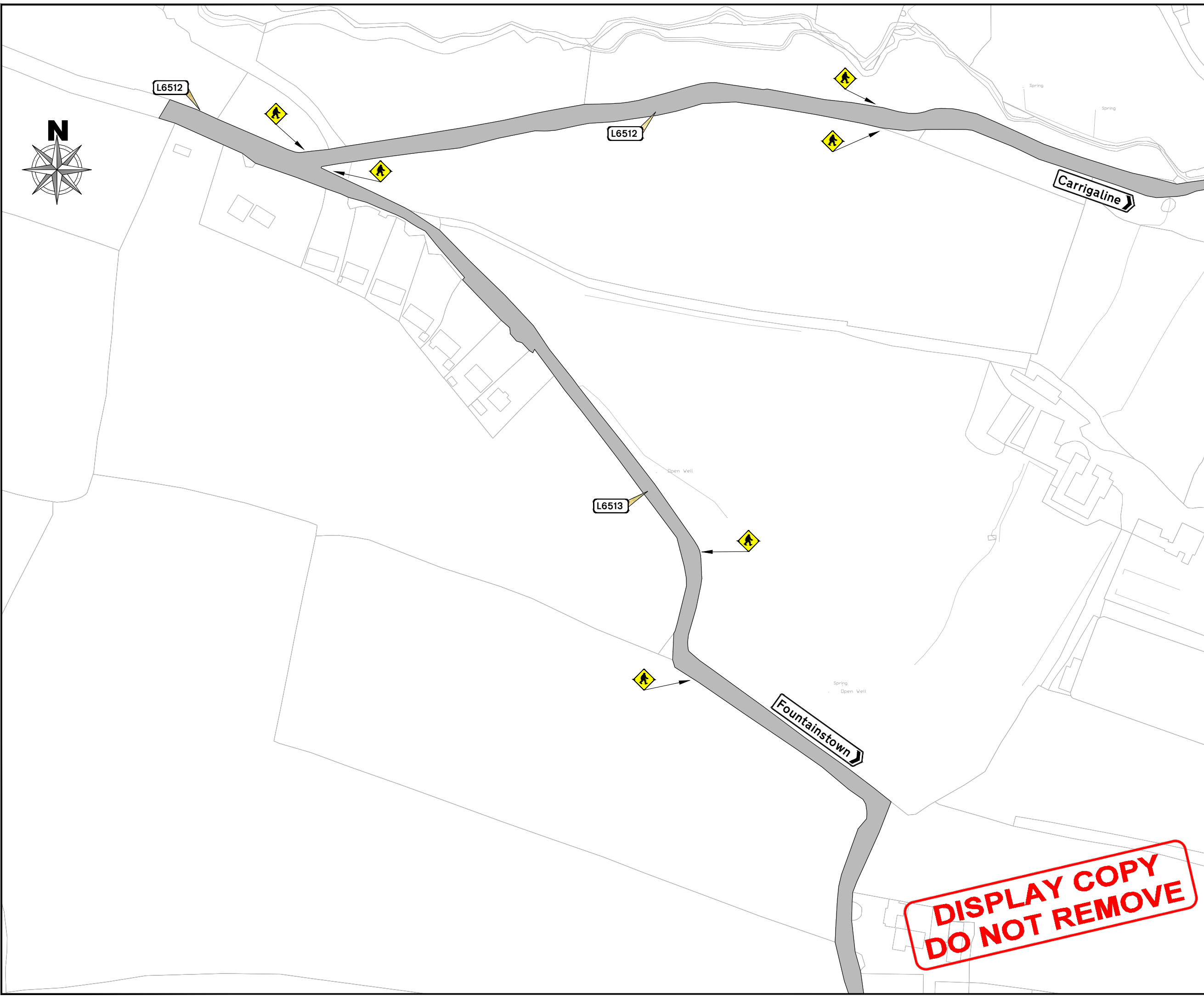


CORK COUNTY COUNCIL
 Regional & Local Roads Design Office
 Floor 3
 County Library Building
 Carrigrohane Road, Cork, T12 K335.

Project:
R612 Fountainstown Looped Walking Trail

Title:
**Proposed Layout Plan
 Sheet 6 of 9**

| | | | | | |
|---|----|----|----|-------------|---------|
| P:\Active Travel\2023\R612 Fountainstown OS\Drawings\R612F-LA-01-D1.dwg | | | | | |
| MD | MD | MM | JS | 03.08.2023 | 1: 2500 |
| 13 July 2023 | | | | A3 | |
| Part 8 Planning | | | | R612F-LA-06 | |
| | | | | D1 | |



NOTES

- 1 All dimensions in metres unless otherwise stated.
- 2 Dimensions not to be scaled from drawing. Any queries to be conveyed to the CCC Road Design Office, Floor 3, County Library Building.
- 3 The information shown on this plan is a general guide and the accuracy thereof cannot be guaranteed. No liability is accepted for any discrepancy, omission or deviation and the actual position of services and underground plant must be established on site before any mechanical excavation is undertaken.

LEGEND

- Existing footpath
 - Existing footpath to be removed
 - Proposed carriageway
 - Proposed tactile paving (yellow)
 - Proposed bio-diversity area
- Proposed Pedestrians Sign W 140 as per the DTTaS Traffic Signs Manual 2019 Chapter 6. 600mm diamond on 1 no. tubular steel post, 76.1mm Ø x 4mm CHS (4000mm long)

| Rev | By | Date | Description |
|-----|----|------------|-----------------|
| D1 | MD | 28/06/2023 | Part 8 Planning |

© Copyright
 The information on this drawing is confidential and must not be disclosed to any third party or reproduced, in whole or part, without the express written consent of Cork County Council. All drawings remain the property of Cork County Council.
 Includes Ordnance Survey Ireland data reproduced under OSI Licence number 2023/OSI_11MA_045/Cork County Council. Unauthorised reproduction infringes Ordnance Survey Ireland and Government of Ireland copyright. © Ordnance Survey Ireland, year 2023.




CORK COUNTY COUNCIL
 Regional & Local Roads Design Office
 Floor 3
 County Library Building
 Carrigrohane Road, Cork, T12 K335.

Project: **R612 Fountainstown Looped Walking Trail**

Title: **Proposed Layout Plan
 Sheet 7 of 9**

| | | | | | | |
|--------------|----|----|----|---------------|---------|----|
| MD | MD | MM | JS | 03.08.2023 | 1: 4000 | A3 |
| 13 July 2023 | | | | R612F- LA -07 | | D1 |

DISPLAY COPY
DO NOT REMOVE



NOTES

- 1 All dimensions in metres unless otherwise stated.
- 2 Dimensions not to be scaled from drawing. Any queries to be conveyed to the CCC Road Design Office, Floor 3, County Library Building.
- 3 The information shown on this plan is a general guide and the accuracy thereof cannot be guaranteed. No liability is accepted for any discrepancy, omission or deviation and the actual position of services and underground plant must be established on site before any mechanical excavation is undertaken.

LEGEND

- Existing footpath
- Existing footpath to be removed
- Proposed carriageway
- Proposed tactile paving (yellow)
- Proposed bio-diversity area
- Proposed Pedestrians Sign W 140 as per the DTTaS Traffic Signs Manual 2019 Chapter 6. 600mm diamond on 1 no. tubular steel post, 76.1mm Ø x 4mm CHS (4000mm long)

DISPLAY COPY
DO NOT REMOVE

| Rev | By | Date | Description |
|-----|----|------------|-----------------|
| D1 | MD | 28/06/2023 | Part 8 Planning |

© Copyright
 The information on this drawing is confidential and must not be disclosed to any third party or reproduced, in whole or part, without the express written consent of Cork County Council. All drawings remain the property of Cork County Council.
 Includes Ordnance Survey Ireland data reproduced under OSI Licence number 0023/OSI_NIMA_045/Cork County Council. Unauthorised reproduction infringes Ordnance Survey Ireland and Government of Ireland copyright. © Ordnance Survey Ireland, year 2023.



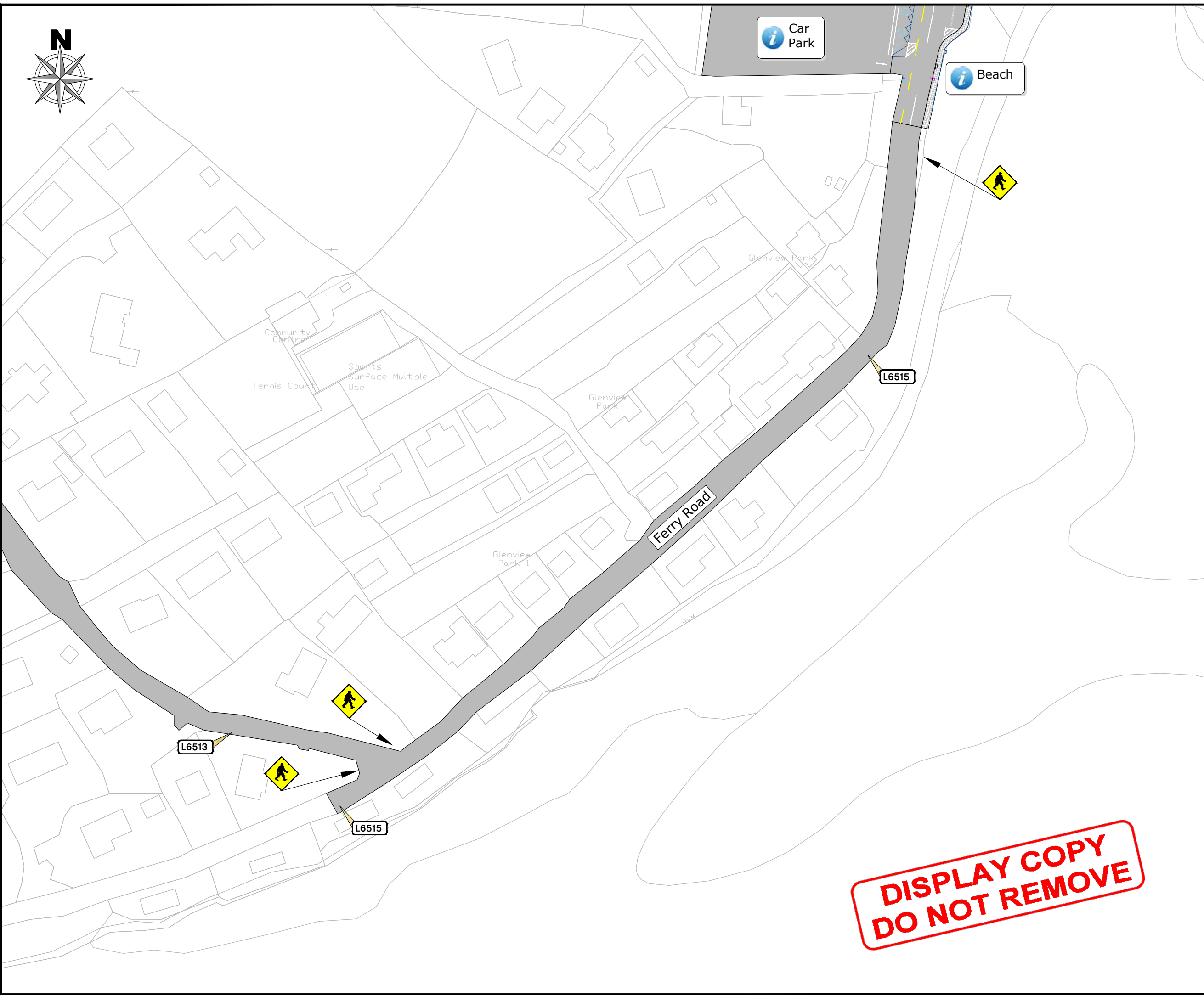
CORK COUNTY COUNCIL

Regional & Local Roads Design Office
 Floor 3
 County Library Building
 Carrigrohane Road, Cork, T12 K335.

Project: **R612 Fountainstown Looped Walking Trail**

Title: **Proposed Layout Plan
Sheet 8 of 9**

| | | | | | |
|--|----|----|----|-------------|---------|
| P:\Active Travel\2023\R612 Fountainstown OS\Drawings\612F-LA-01-D1.dwg | | | | | |
| MD | MD | MM | JS | 03.08.2023 | 1: 4000 |
| 13 July 2023 | | | | A3 | |
| Part 8 Planning | | | | R612F-LA-08 | |
| | | | | D1 | |



NOTES

- 1 All dimensions in metres unless otherwise stated.
- 2 Dimensions not to be scaled from drawing. Any queries to be conveyed to the CCC Road Design Office, Floor 3, County Library Building.
- 3 The information shown on this plan is a general guide and the accuracy thereof cannot be guaranteed. No liability is accepted for any discrepancy, omission or deviation and the actual position of services and underground plant must be established on site before any mechanical excavation is undertaken.

LEGEND

- Existing footpath
- Existing footpath to be removed
- Proposed carriageway
- Proposed tactile paving (yellow)
- Proposed bio-diversity area
- Proposed Pedestrians Sign W 140 as per the DTTAS Traffic Signs Manual 2019 Chapter 6. 600mm diamond on 1 no. tubular steel post, 76.1mm Ø x 4mm CHS (4000mm long)
- Proposed Road Markings - Centrelines White (continuous / broken - as applicable)
- Proposed Road Markings - Edge of Carriageway Broken Yellow Line
- Proposed Road Markings - Parking Restrictions Double Yellow Line

| Rev | By | Date | Description |
|-----|----|------------|-----------------|
| D1 | MD | 28/06/2023 | Part 8 Planning |

© Copyright
 The information on this drawing is confidential and must not be disclosed to any third party or reproduced, in whole or part, without the express written consent of Cork County Council. All drawings remain the property of Cork County Council.
 Includes Ordnance Survey Ireland data reproduced under OSI Licence number 30223/OSI_1/MA_045/Cork County Council. Unauthorised reproduction infringes Ordnance Survey Ireland and Government of Ireland copyright. © Ordnance Survey Ireland, year 2023.




CORK COUNTY COUNCIL
 Regional & Local Roads Design Office
 Floor 3
 County Library Building
 Carrigrohane Road, Cork, T12 K335.

Project:
R612 Fountainstown Looped Walking Trail

Title:
**Proposed Layout Plan
 Sheet 9 of 9**

| | | | | | |
|--|----|----|----|------------------------|---------|
| P:\Active Travel\2023\R612 Fountainstown ODES\Drawings\612F-LA-01-D1.dwg | | | | | |
| MD | MD | MM | JS | 03.08.2023 | 1: 2500 |
| 13 July 2023 | | | | Part 8 Planning | D1 |

**DISPLAY COPY
 DO NOT REMOVE**