

# Cork County Council



## Proposed Traffic Calming Scheme at L2958 Glenville, Co Cork

### Drawing Schedule

Drawing No.	Drawing Title	Rev.	Scale	Size
L2958-LM-01_D1	Location Map	D1	NTS	A3
L2958-LA-02_A3	Proposed School Zone Layout	A3	1:100	A3
L2958-LA-03_A3	Proposed Layout	A3	1:250	A3
L2958-LA-04_A3	Proposed Layout	A3	1:250	A3

**Section 38**

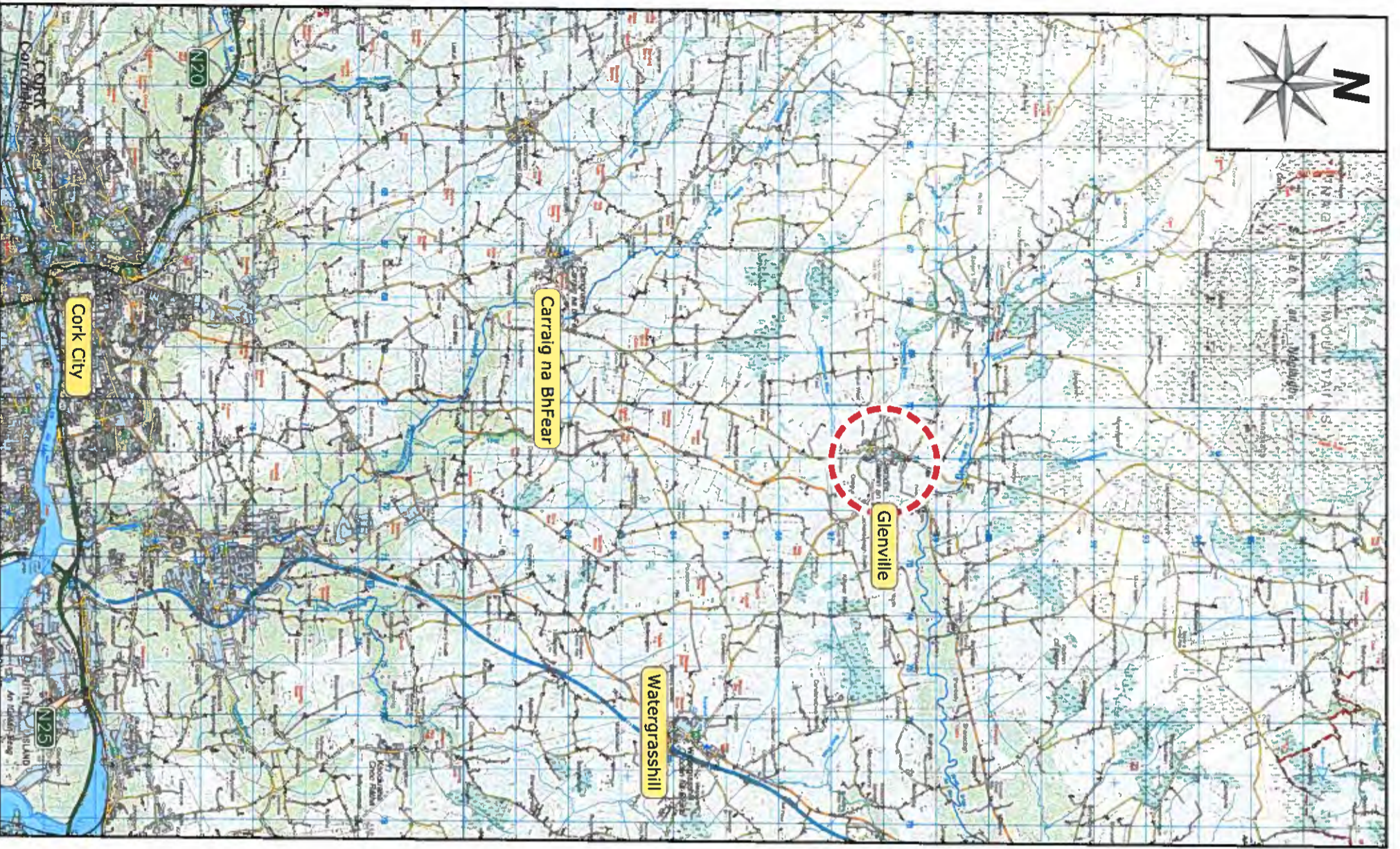
**Regional & Local Road Design Office**

*Floor 3*

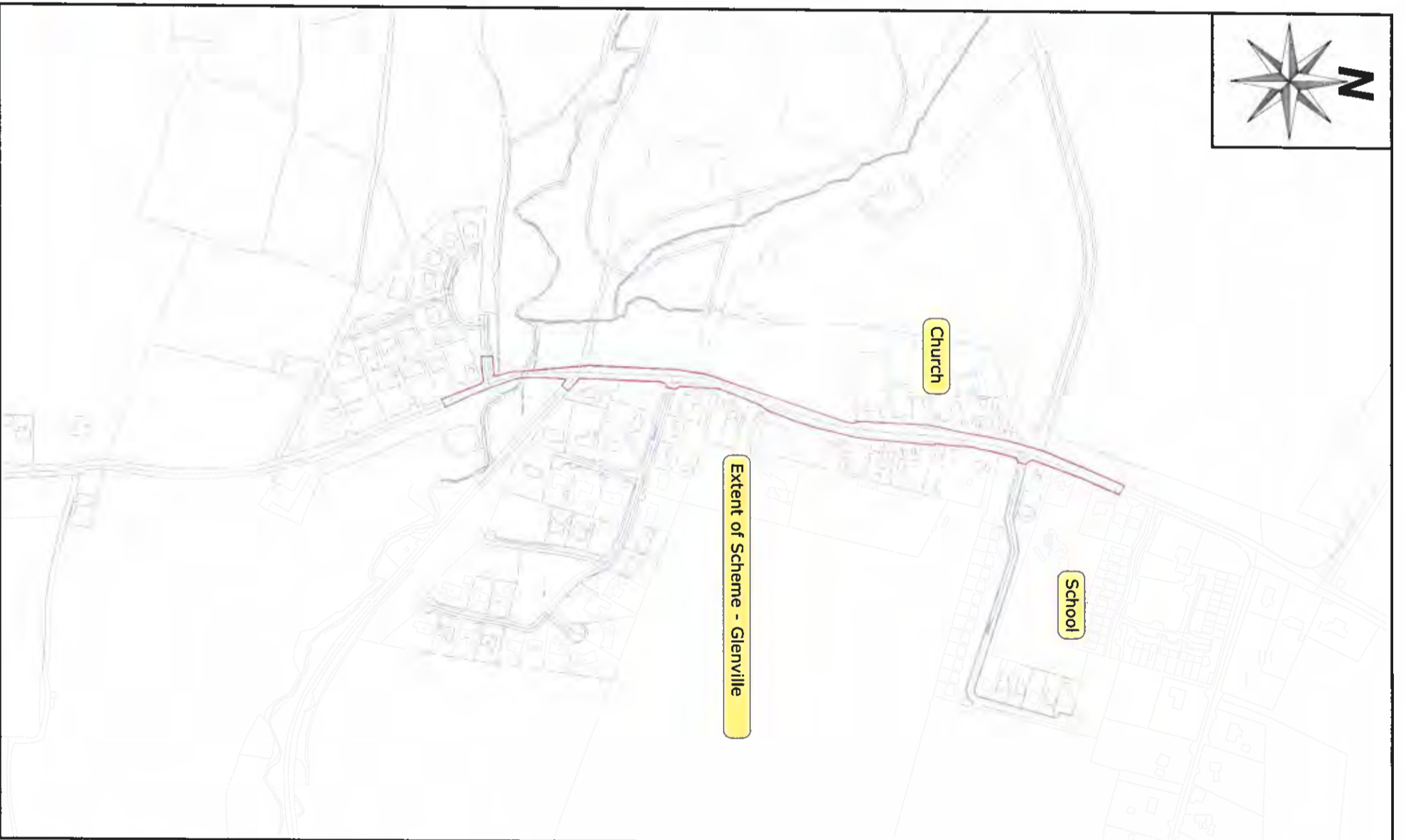
*County Library Building*

*Carrigrohane Road, Cork, T12 K335.*

**June 2024**




Not to Scale



Not to Scale

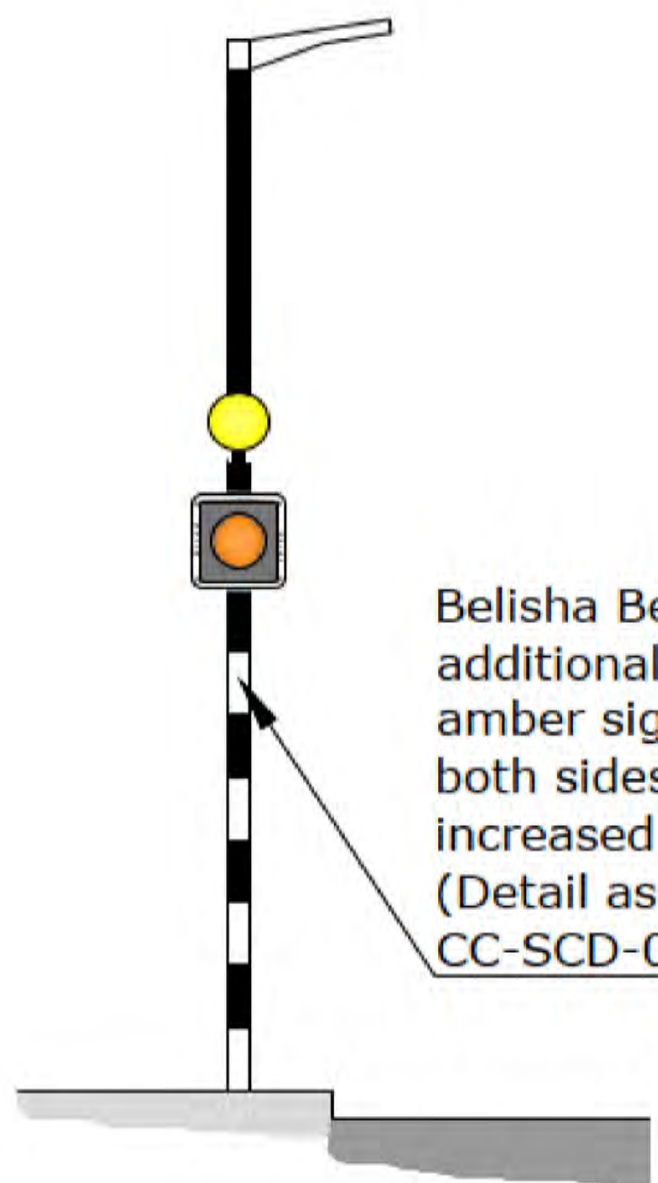
Rev	By	Date	Description
<p><b>© Copyright</b></p> <p>This information is the property of the County Council and is not to be used for any other purpose without the written consent of the County Council. The County Council is not responsible for any loss or damage arising from the use of this information.</p>			
0m	10mm	21mm	31mm 41mm 52mm
<p><b>CORK COUNTY COUNCIL</b></p> <p>Regional &amp; Local Roads Design Office</p> <p>County Library Building Carrigrohane Road T12 K335</p>			
<p><b>L2958 Glenville Traffic Calming Scheme</b></p>			
<p>Location Map</p>			
11 June 2024	L2958-LM-01	D1	Section 38



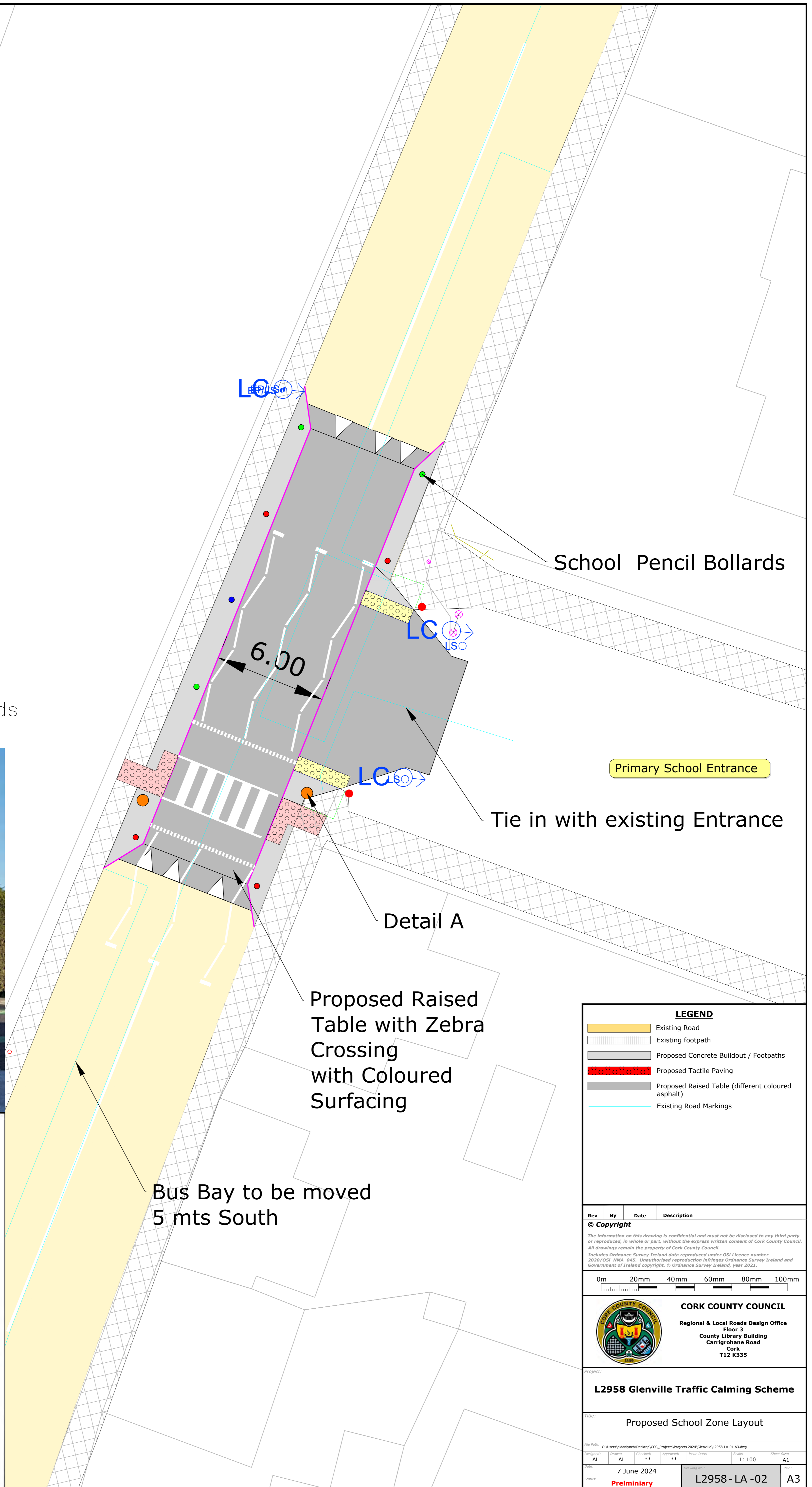
School Pencil Bollards



**Detail A**



Belisha Beacon with additional flashing amber signals on both sides of pole for increased visibility (Detail as per TII CC-SCD-05138)

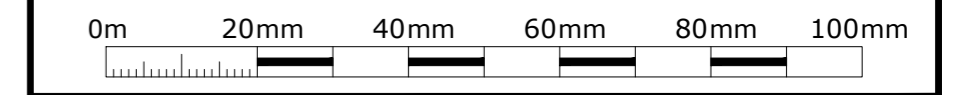


**LEGEND**

- Existing Road
- Existing footpath
- Proposed Concrete Buildout / Footpaths
- Proposed Tactile Paving
- Proposed Raised Table (different coloured asphalt)
- Existing Road Markings

Rev	By	Date	Description
© Copyright			

The information on this drawing is confidential and must not be disclosed to any third party or reproduced, in whole or part, without the express written consent of Cork County Council. All drawings remain the property of Cork County Council. Includes Ordnance Survey Ireland data reproduced under OSI Licence number 2020/OSI\_NMA\_045. Unauthorised reproduction infringes Ordnance Survey Ireland and Government of Ireland copyright. © Ordnance Survey Ireland, year 2021.

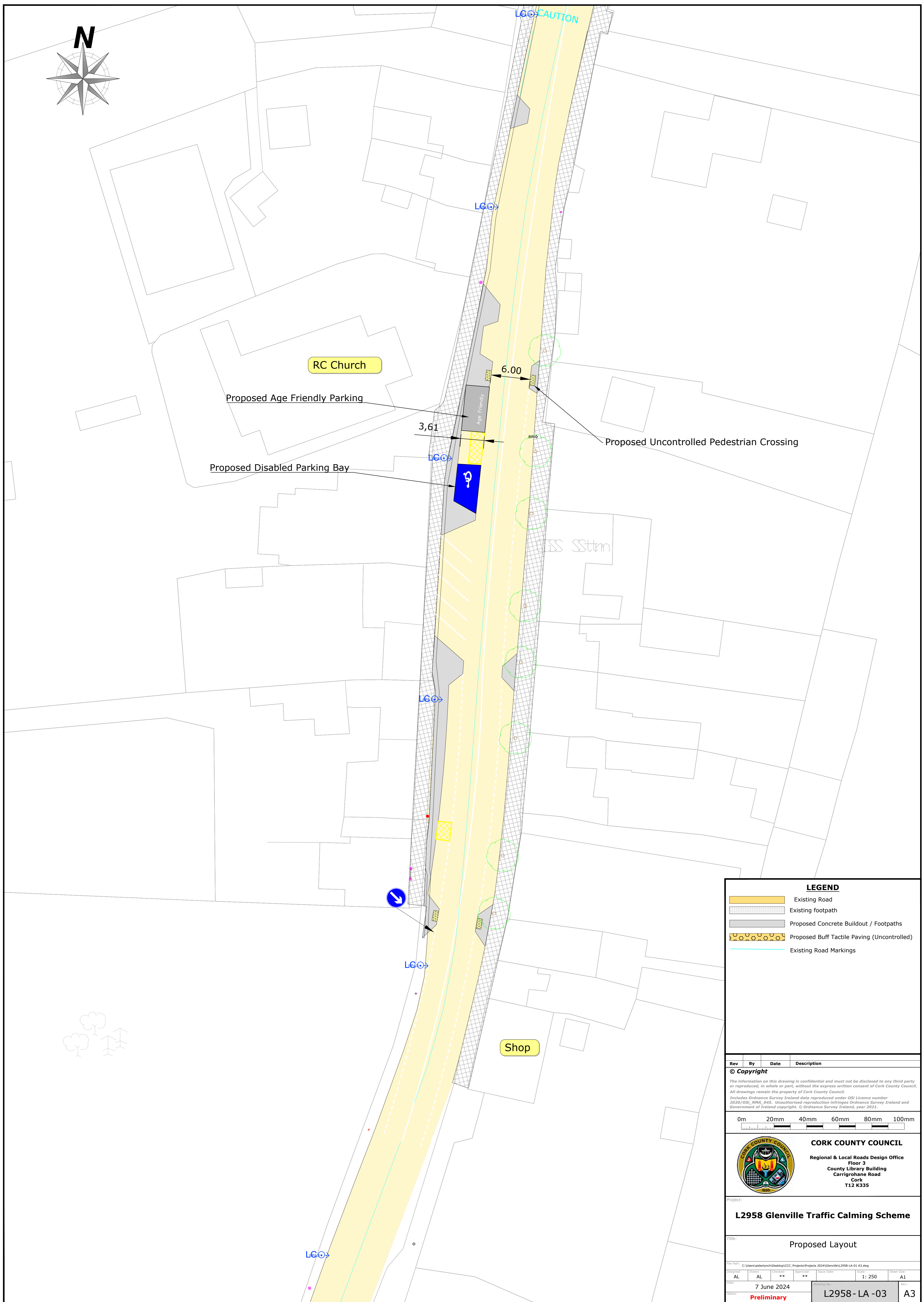



Project: **L2958 Glenville Traffic Calming Scheme**

Title: **Proposed School Zone Layout**

File Path: C:\Users\valmynchi\Desktop\CCC\_Productions\Projects\2024\Glenville\L2958-LA-01-A3.dwg

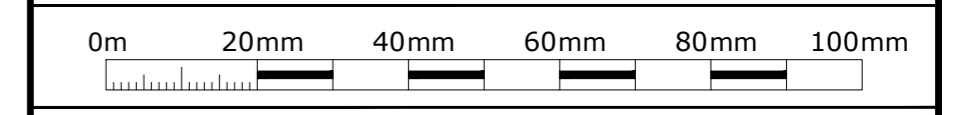
Designed: AL	Drawn: AL	Checked: **	Approved: **	Issue Date: 7 June 2024	Scale: 1: 100	Sheet Size: A1
Status: Preliminary						Sheet No: L2958-LA-02



**LEGEND**

- Existing Road
- Existing footpath
- Proposed Concrete Buildout / Footpaths
- Proposed Buff Tactile Paving (Uncontrolled)
- Existing Road Markings

Rev	By	Date	Description
© Copyright			
<small>The information on this drawing is confidential and must not be disclosed to any third party or reproduced, in whole or part, without the express written consent of Cork County Council. All drawings remain the property of Cork County Council. Includes Ordnance Survey Ireland data reproduced under OSI Licence number 2020/OSI_NMA_045. Unauthorised reproduction infringes Ordnance Survey Ireland and Government of Ireland copyright. © Ordnance Survey Ireland, year 2021.</small>			



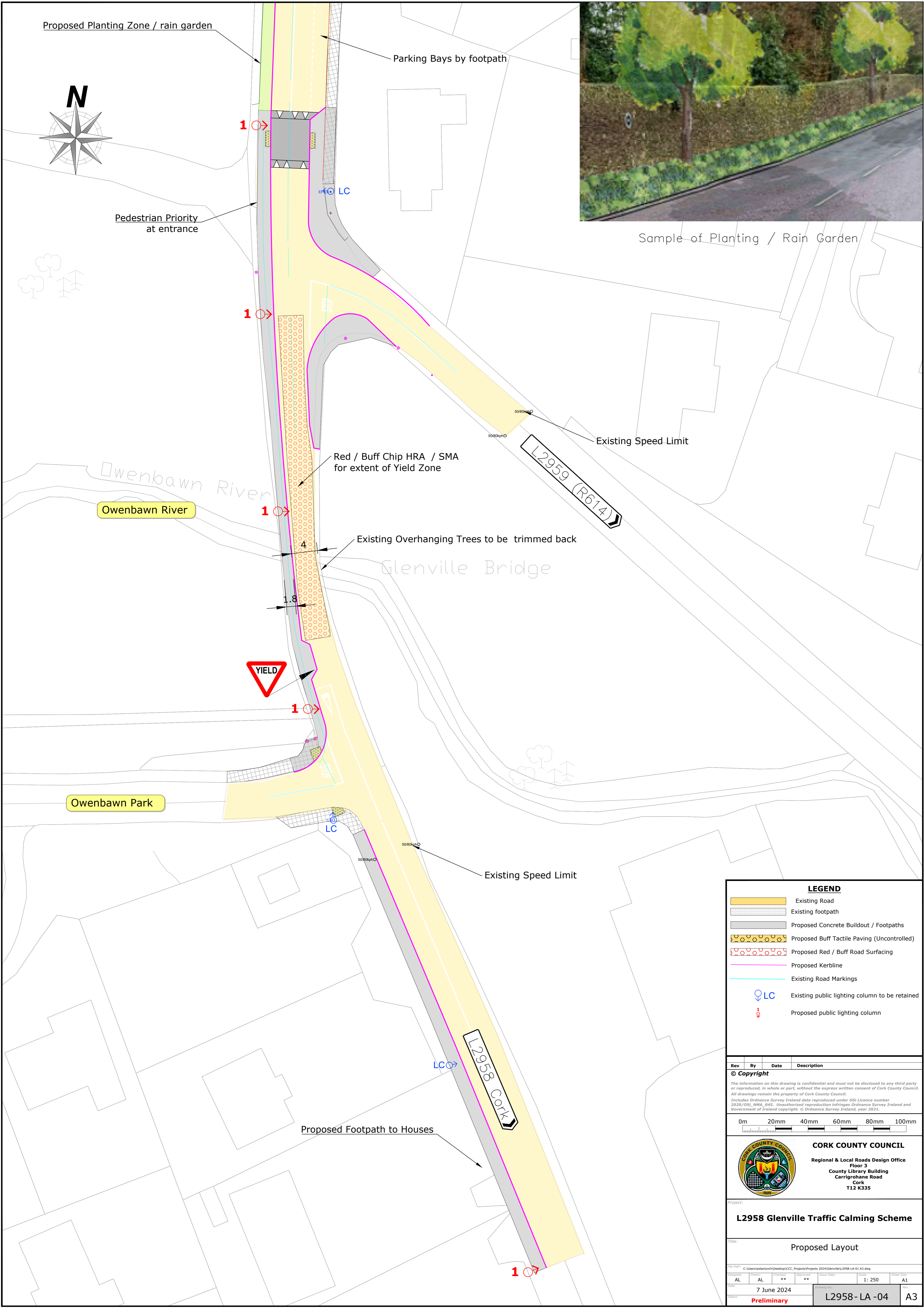
**CORK COUNTY COUNCIL**

Regional & Local Roads Design Office  
 Floor 3  
 County Library Building  
 Carrigrohane Road  
 Cork  
 T12 K335

Project: **L2958 Glenville Traffic Calming Scheme**

Title: **Proposed Layout**

File Path: C:\Users\valrmy\OneDrive\CCC_Projects\Projects\2024\Glenville\L2958-LA-01-A3.dwg					
Designed	Drawn	Checked	Approved	Issue Date	Sheet Size
AL	AL	**	**	7 June 2024	1: 250 A1
Date: 7 June 2024				Status: <b>Preliminary</b>	
				L2958-LA-03 A3	



Sample of Planting / Rain Garden

Proposed Planting Zone / rain garden

Parking Bays by footpath



Pedestrian Priority at entrance

Existing Speed Limit


Owenbawn River

Red / Buff Chip HRA / SMA for extent of Yield Zone

L2959 (R614)

Existing Overhanging Trees to be trimmed back

Glenville Bridge



Existing Speed Limit

Owenbawn Park

Proposed Footpath to Houses

L2958 Cork

**LEGEND**

- Existing Road
- Existing footpath
- Proposed Concrete Buildout / Footpaths
- Proposed Buff Tactile Paving (Uncontrolled)
- Proposed Red / Buff Road Surfacing
- Proposed Kerblines
- Existing Road Markings
- Existing public lighting column to be retained
- Proposed public lighting column

Rev	By	Date	Description
© Copyright			

The information on this drawing is confidential and must not be disclosed to any third party or reproduced, in whole or part, without the express written consent of Cork County Council. All drawings remain the property of Cork County Council. Includes Ordnance Survey Ireland data reproduced under OSI Licence number 2020/OSI\_NMA\_045. Unauthorised reproduction infringes Ordnance Survey Ireland and Government of Ireland copyright. © Ordnance Survey Ireland, year 2021.



**CORK COUNTY COUNCIL**  
 Regional & Local Roads Design Office  
 Floor 3  
 County Library Building  
 Carrigrohane Road  
 Cork  
 T12 K335

Project: **L2958 Glenville Traffic Calming Scheme**

Title: **Proposed Layout**

Designed: AL	Drawn: AL	Checked: **	Approved: **	Issue Date: 7 June 2024	Scale: 1: 250	Sheet Size: A1
Date: 7 June 2024	Status: Preliminary		L2958-LA-04		A3	