

Cork County Council



Proposed Traffic Calming Works on the R515/L1315 Smiths Road/ Park Road and the L1311 Broghill Road (The Turrets), Charleville, Co Cork.

Drawing Schedule

Drawing No.	Drawing Title	Rev.	Size
R515-LM-01_D0	Site Location Map	D0	A3
R515-LA-01_D0	Site Layout Plan	D0	A3
L1311-LM-01_D0	Site Location Map	D0	A3
L1311-LA-01_D0	Site Layout Plan	D0	A3
L1311-LA-02_D0	Site Layout Plan	D0	A3
L1311-LA-03_D0	Site Layout Plan	D0	A3

Section 38

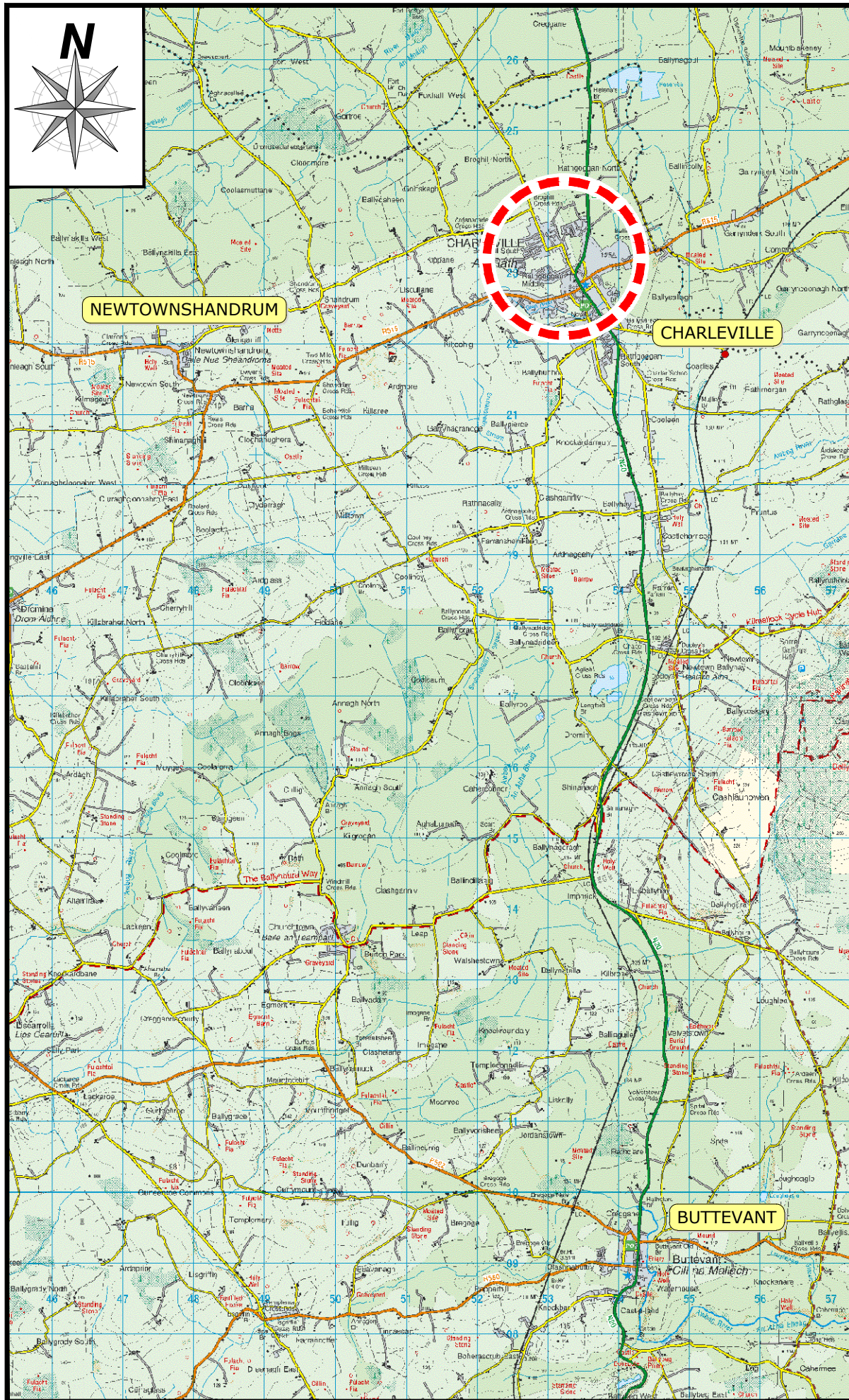
Regional & Local Road Design Office

Floor 3

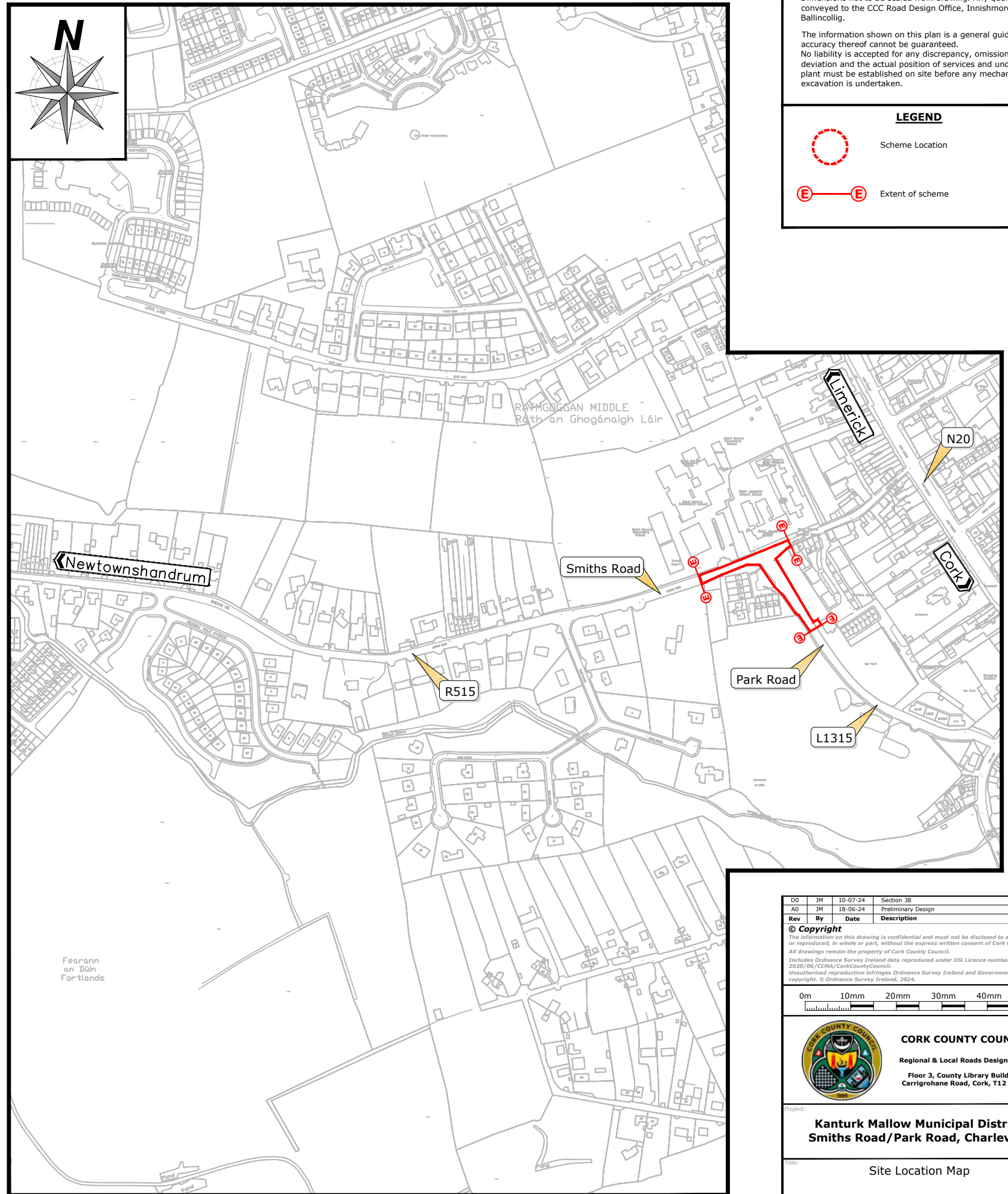
County Library Building

Carrigrohane Road, Cork, T12 K335.

July 2024



Site Location Map (Not to Scale)



Site Location Map (Not to Scale)

NOTES

Dimensions not to be scaled from drawing. Any queries to be conveyed to the CCC Road Design Office, Innishmore, Ballincollig.

The information shown on this plan is a general guide and the accuracy thereof cannot be guaranteed. No liability is accepted for any discrepancy, omission or deviation and the actual position of services and underground plant must be established on site before any mechanical excavation is undertaken.

LEGEND

Scheme Location

Extent of scheme

DD	JM	10-07-24	Section 38
AD	JM	18-06-24	Preliminary Design
Rev	By	Date	Description

© Copyright
The information on this drawing is confidential and must not be disclosed to any third party or reproduced, in whole or part, without the express written consent of Cork County Council. All drawings remain the property of Cork County Council. Includes Ordnance Survey Ireland data reproduced under OSI Licence number 2020/06/CCHM/CorkCountyCouncil. Unauthorised reproduction infringes Ordnance Survey Ireland and Government of Ireland copyright. © Ordnance Survey Ireland, 2024.

0m 10mm 20mm 30mm 40mm 50mm

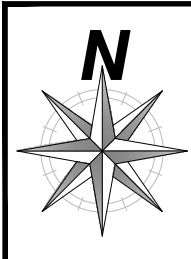
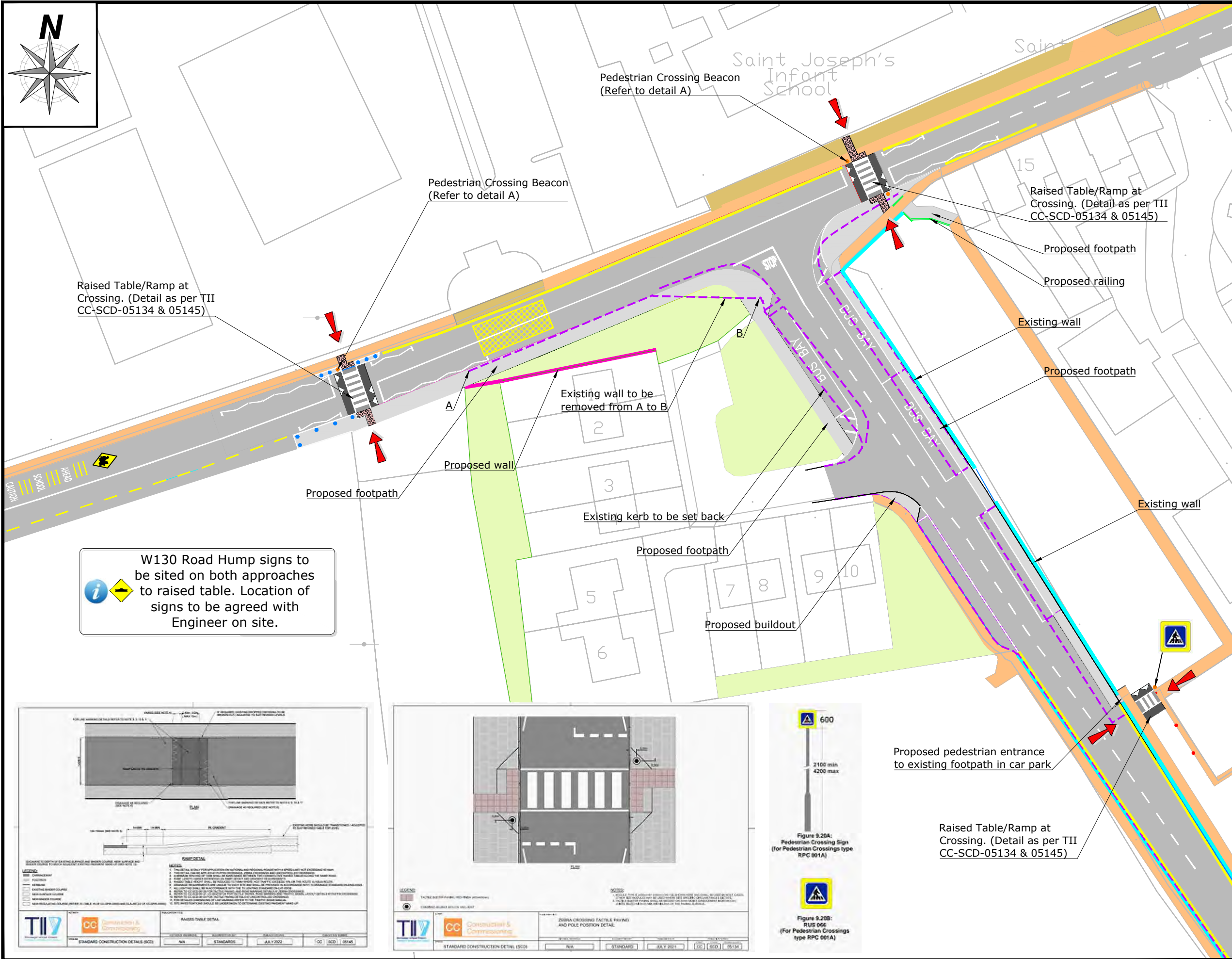
CORK COUNTY COUNCIL
Regional & Local Roads Design Office
Floor 3, County Library Building,
Carrigrohane Road, Cork, T12 K335.

Project: **Kanturk Mallow Municipal District
Smiths Road / Park Road, Charleville**

Site: **Site Location Map**

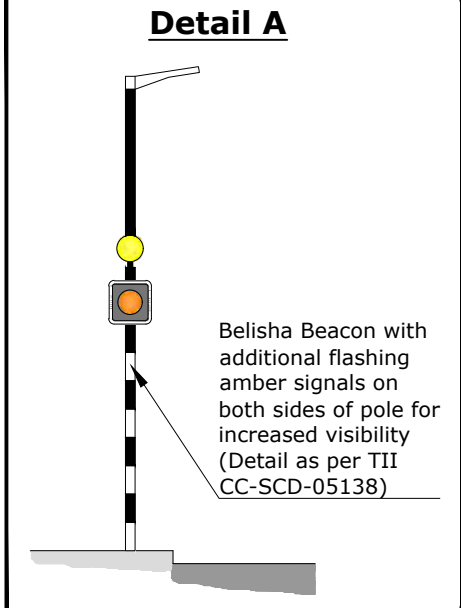
File Path: P:\Active Travel\2023\R515 Smiths Road Charleville\Drawings\R515-LM-01_D0.dwg

JM	JM	MC	MC	22.08.2023	NTS	##
18 June 2024						
Section 38				R515-LM-01	D0	



- NOTES**
- All dimensions in metres unless otherwise stated.
 - Dimensions not to be scaled from drawing. Any queries to be conveyed to the CCC Road Design Office, Innishmore, Ballincollig.
 - All road markings are white in colour unless noted otherwise.
 - The information shown on this plan is a general guide and the accuracy thereof cannot be guaranteed. No liability is accepted for any discrepancy, omission or deviation and the actual position of services and underground plant must be established on site before any mechanical excavation is undertaken.

- LEGEND**
- Existing road
 - Existing footpath
 - Proposed footpath
 - Green Area
 - Existing wall
 - Existing Bollards
 - Proposed Bollards
 - Railing
 - Proposed tactile paving (red)
 - Existing Road Edge
 - Existing wall
 - Proposed wall
 - Proposed new pedestrian Crossing
 - Proposed Road Hump Sign W 130 as per the DOT Traffic Signs Manual 2010 Chapter 6. 600mm diamond on 1 no. tubular steel post, 76.1mm Ø x 4mm CHS (4000mm long)



Raised Table/Ramp at Crossing. (Detail as per TII CC-SCD-05134 & 05145)

Pedestrian Crossing Beacon (Refer to detail A)

Pedestrian Crossing Beacon (Refer to detail A)

Raised Table/Ramp at Crossing. (Detail as per TII CC-SCD-05134 & 05145)

Proposed footpath

Proposed railing

Existing wall

Proposed footpath

Proposed wall

Existing wall to be removed from A to B

Existing kerb to be set back

Proposed footpath

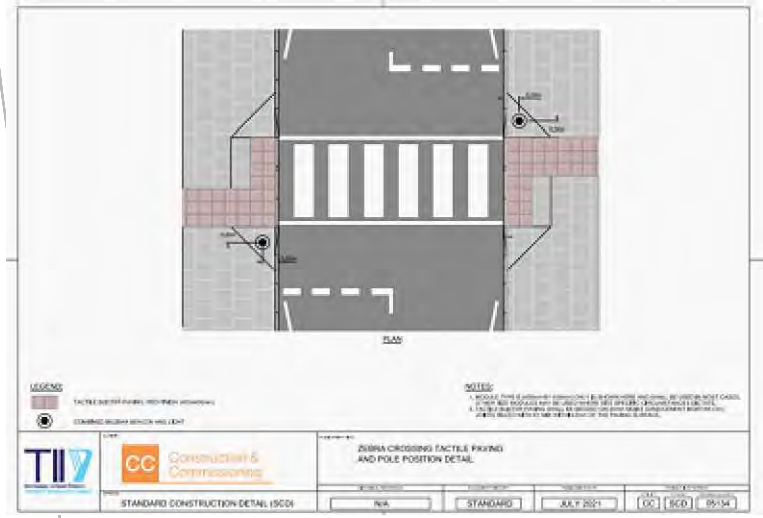

Proposed buildout

Existing wall

W130 Road Hump signs to be sited on both approaches to raised table. Location of signs to be agreed with Engineer on site.

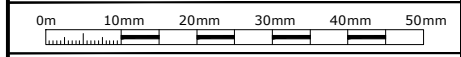
Proposed pedestrian entrance to existing footpath in car park

Raised Table/Ramp at Crossing. (Detail as per TII CC-SCD-05134 & 05145)



DD	JM	10-07-24	Section 38
AD	JM	18-06-24	Preliminary Design
Rev	By	Date	Description

Copyright
The information on this drawing is confidential and must not be disclosed to any third party or reproduced, in whole or part, without the express written consent of Cork County Council. All drawings remain the property of Cork County Council. Includes Ordnance Survey Ireland data reproduced under OSI Licence number 2020/06/CCMA/CorkCountyCouncil. Unauthorised reproduction infringes Ordnance Survey Ireland and Government of Ireland copyright. © Ordnance Survey Ireland, 2024.

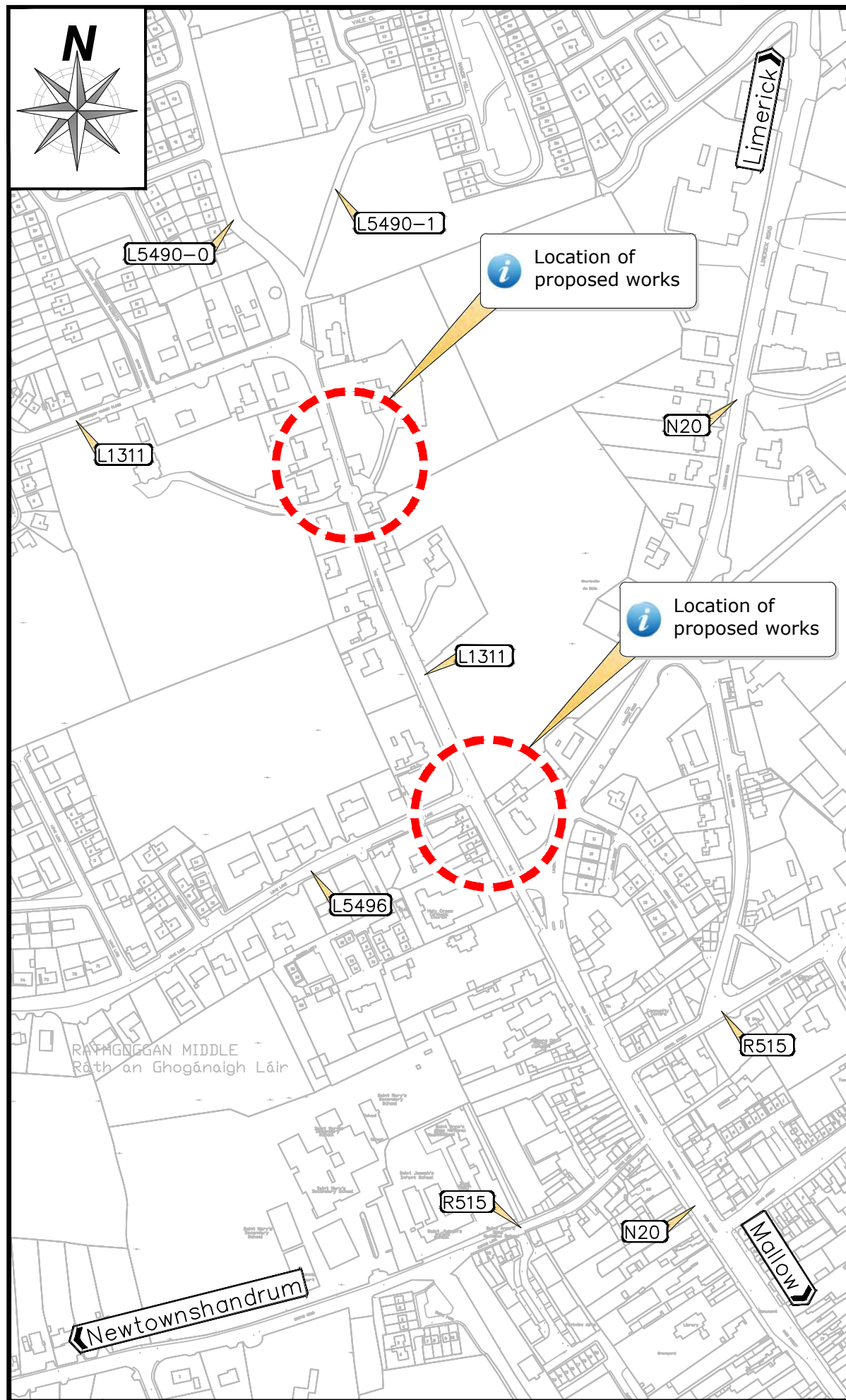


CORK COUNTY COUNCIL
Regional & Local Roads Design Office
Floor 3, County Library Building,
Carrigrohane Road, Cork, T12 K335.

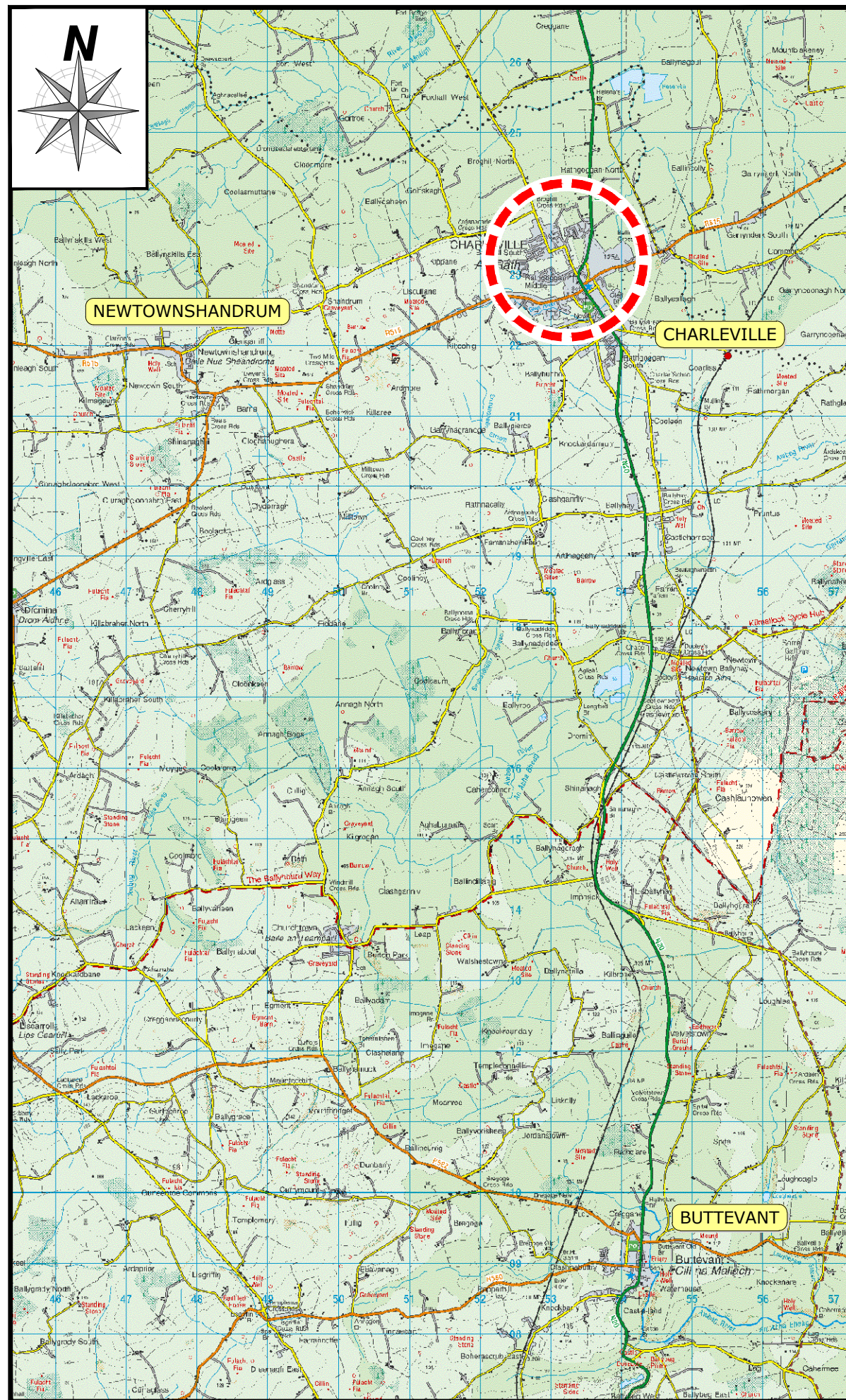
Project: **Kanturk Mallow Municipal District
Smith's Road/Park Road, Charleville**

Site Layout Plan
Sheet 1 of 1

Author	Designer	Checker	Approver	Date	Scale	Sheet
JM	JM	MC	MC	05.06.2024	NTS	A3
28 June 2024				R15-LA-01 D0		



Site Location Map (Not to Scale)



Site Location Map (Not to Scale)

NOTES

Dimensions not to be scaled from drawing. Any queries to be conveyed to the CCC Road Design Office, Innishmore, Ballincollig.

The information shown on this plan is a general guide and the accuracy thereof cannot be guaranteed. No liability is accepted for any discrepancy, omission or deviation and the actual position of services and underground plant must be established on site before any mechanical excavation is undertaken.

LEGEND

 Scheme Location

DD	JM	10-07-24	Section 38
AD	JM	18-06-24	Preliminary Design
Rev	By	Date	Description

© Copyright
 The information on this drawing is confidential and must not be disclosed to any third party or reproduced, in whole or part, without the express written consent of Cork County Council. All drawings remain the property of Cork County Council. Includes Ordnance Survey Ireland data reproduced under OSI Licence number 2020/06/CCMA/CorkCountyCouncil. Unauthorised reproduction infringes Ordnance Survey Ireland and Government of Ireland copyright. © Ordnance Survey Ireland, 2024.



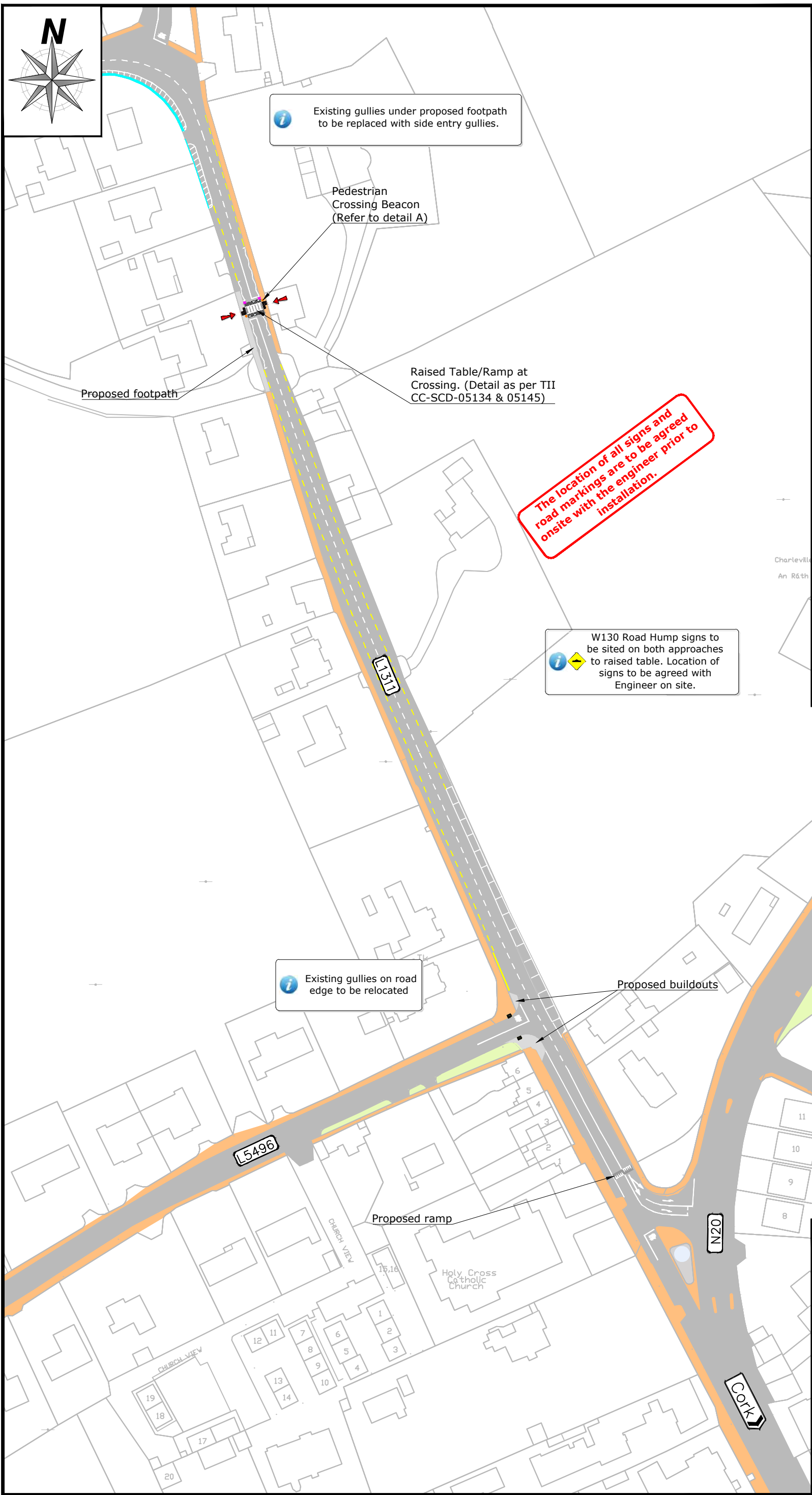
CORK COUNTY COUNCIL
 Regional & Local Roads Design Office
 Floor 3, County Library Building,
 Carrigrohane Road, Cork, T12 K335.

Project: **Kanturk Mallow Municipal District
 The Turrets, Charleville**

Site Location Map

File Path: P:\Low Cost Safety (LSWS)\2023\1311 The Turrets, Charleville - Pedestrian Crossing & Footpath (Drawing) 1311-LM-01.dwg

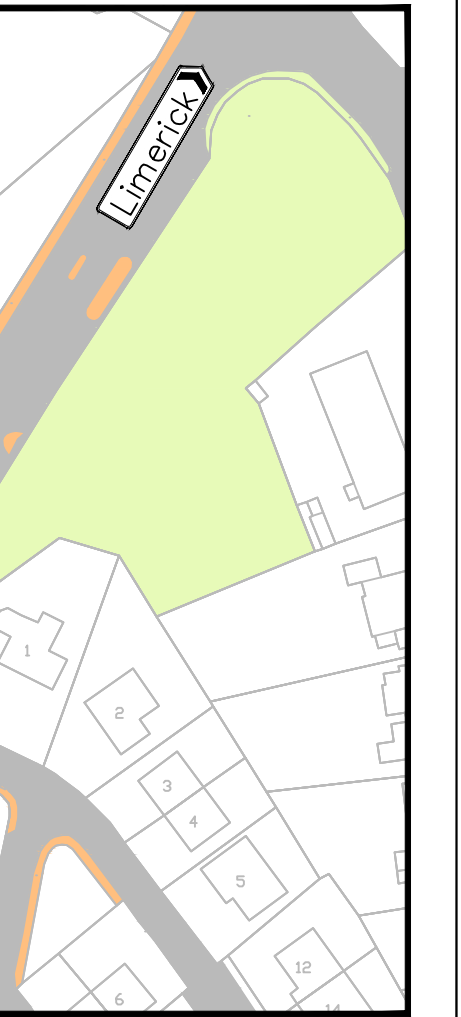
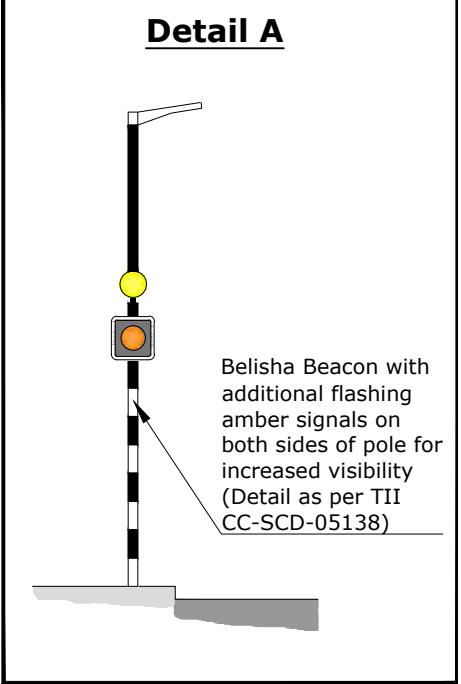
JM	JM	MC	MC	22.08.2023	NTS	##	
16 January 2024							
Section 38						L1311-LM-01	D0



- NOTES**
- 1 All dimensions in metres unless otherwise stated.
 - 2 Dimensions not to be scaled from drawing. Any queries to be conveyed to the CCC Road Design Office, Innishmore, Ballincollig.
 - 3 All road markings are white in colour unless noted otherwise.
 - 4 The information shown on this plan is a general guide and the accuracy thereof cannot be guaranteed. No liability is accepted for any discrepancy, omission or deviation and the actual position of services and underground plant must be established on site before any mechanical excavation is undertaken.

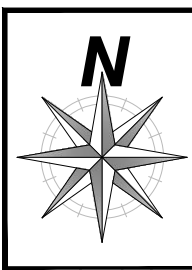
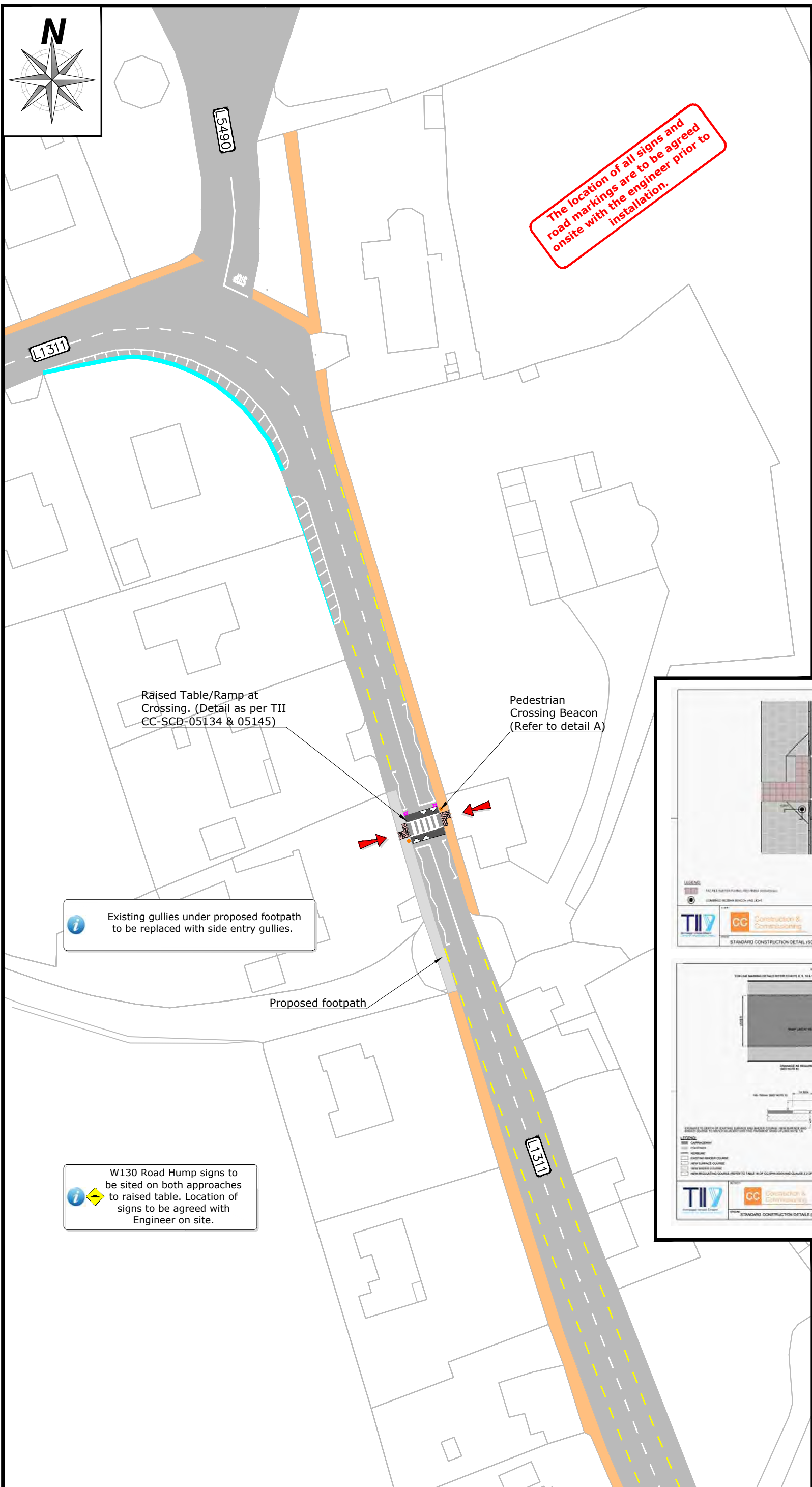
LEGEND

- Existing road
- Existing footpath
- Proposed footpath
- Proposed tactile paving (red)
- Proposed Gully
- Existing drainage channel
- Proposed new pedestrian Crossing
- Proposed Road Hump Sign W 130 as per the DOT Traffic Signs Manual 2010 Chapter 6. 600mm diamond on 1 no. tubular steel post, 76.1mm Ø x 4mm CHS (4000mm long)



D0	JM	10-07-24	Section 38
A0	JM	18-06-24	Preliminary Design
Rev	By	Date	Description
© Copyright			
The information on this drawing is confidential and must not be disclosed to any third party or reproduced, in whole or part, without the express written consent of Cork County Council. All drawings remain the property of Cork County Council.			
Includes Ordnance Survey Ireland data reproduced under OSI Licence number 2020/06/CCMA/CorkCountyCouncil.			
Unauthorized reproduction infringes Ordnance Survey Ireland and Government of Ireland copyright. © Ordnance Survey Ireland, 2024.			
0m 10mm 20mm 30mm 40mm 50mm			
		CORK COUNTY COUNCIL Regional & Local Roads Design Office Floor 3, County Library Building, Carrigrohane Road, Cork, T12 K335.	
Project: Kanturk Mallow Municipal District The Turrets, Charleville			
Title: Site Layout Plan Sheet 1 of 3			
11 July 2024 **Section 38**			
L1311 - LA - 01			D0

Site Layout Plan (NTS)

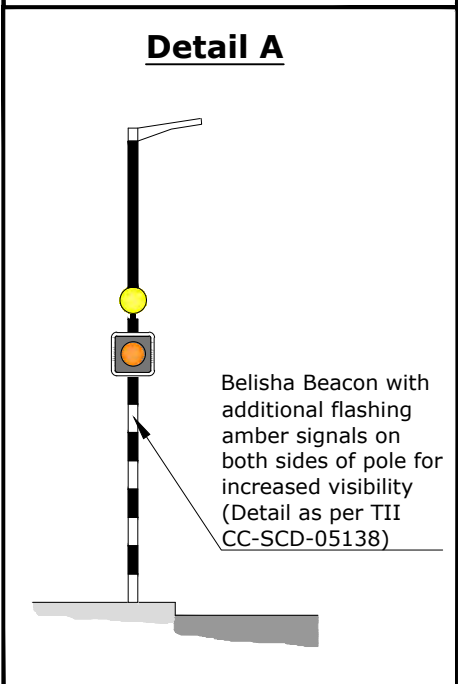


The location of all signs and road markings are to be agreed onsite with the engineer prior to installation.

- NOTES**
- 1 All dimensions in metres unless otherwise stated.
 - 2 Dimensions not to be scaled from drawing. Any queries to be conveyed to the CCC Road Design Office, Innishmore, Ballincollig.
 - 3 All road markings are white in colour unless noted otherwise.
 - 4 The information shown on this plan is a general guide and the accuracy thereof cannot be guaranteed. No liability is accepted for any discrepancy, omission or deviation and the actual position of services and underground plant must be established on site before any mechanical excavation is undertaken.

LEGEND

- Existing road
- Existing footpath
- Proposed footpath
- Proposed tactile paving (red)
- Proposed Gully
- Existing drainage channel
- Proposed new pedestrian Crossing
- Proposed Road Hump Sign W 130 as per the DOT Traffic Signs Manual 2010 Chapter 6. 600mm diamond on 1 no. tubular steel post, 76.1mm Ø x 4mm CHS (4000mm long)



Raised Table/Ramp at Crossing. (Detail as per TII CC-SCD-05134 & 05145)

Pedestrian Crossing Beacon (Refer to detail A)

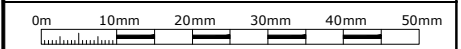
Existing gullies under proposed footpath to be replaced with side entry gullies.

Proposed footpath

W130 Road Hump signs to be sited on both approaches to raised table. Location of signs to be agreed with Engineer on site.

Rev	By	Date	Description
D0	JM	10-07-24	Section 38
A0	JM	18-06-24	Preliminary Design

© Copyright
 The information on this drawing is confidential and must not be disclosed to any third party or reproduced, in whole or part, without the express written consent of Cork County Council. All drawings remain the property of Cork County Council.
 Includes Ordnance Survey Ireland data reproduced under OSI Licence number 2020/06/CCMA/CorkCountyCouncil.
 Unauthorised reproduction infringes Ordnance Survey Ireland and Government of Ireland copyright. © Ordnance Survey Ireland, 2024.




CORK COUNTY COUNCIL
 Regional & Local Roads Design Office
 Floor 3, County Library Building,
 Carrigrohane Road, Cork, T12 K335.

Project: **Kanturk Mallow Municipal District
 The Turrets, Charleville**

Title: **Site Layout Plan
 Sheet 2 of 3**

Rev	By	MC	MC	12.01.2023	NTS	A3
JM	JM	MC	MC	12.01.2023	NTS	A3
28 June 2024						
Section 38						L1311 - LA - 02
						D0

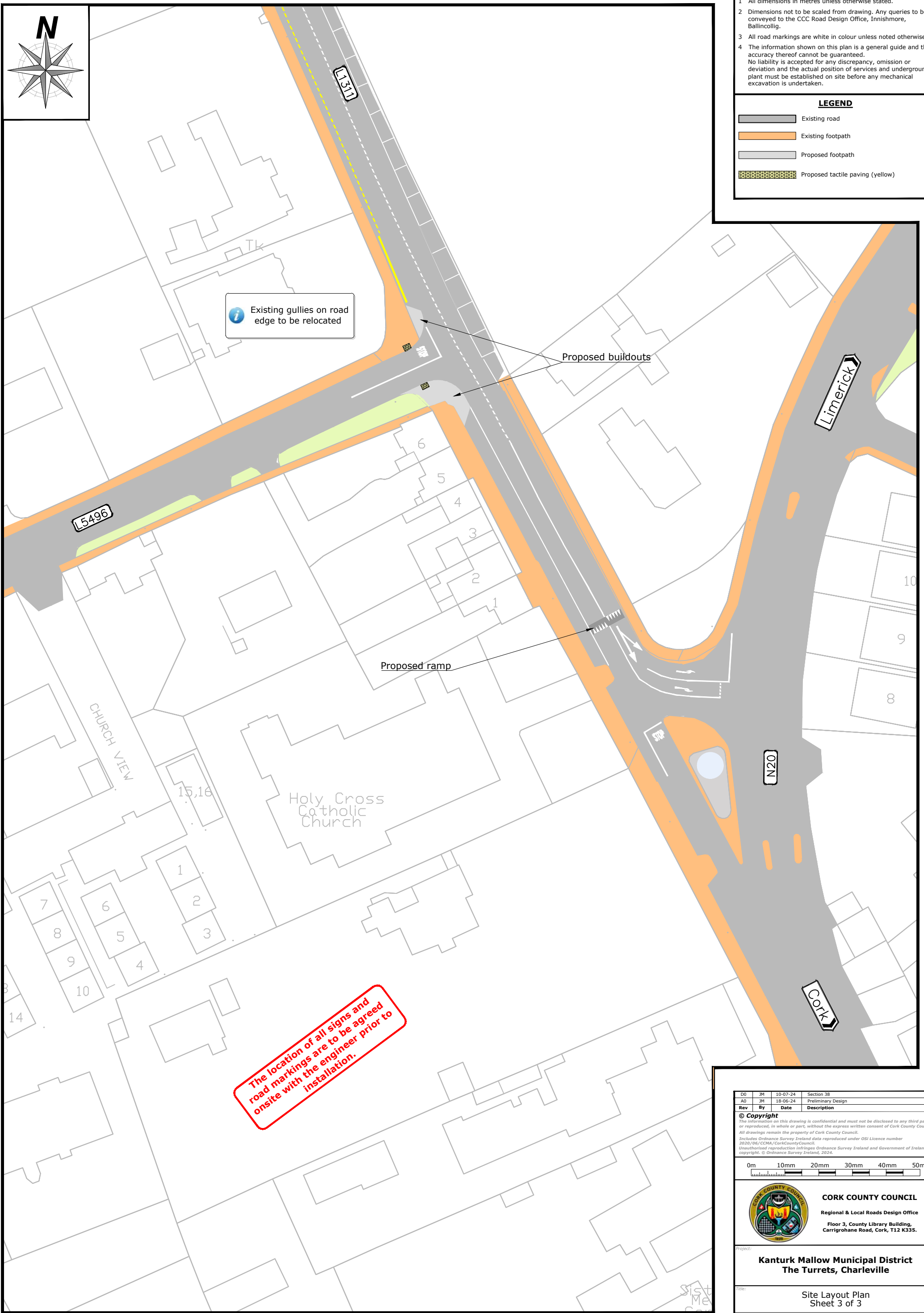


NOTES

- 1 All dimensions in metres unless otherwise stated.
- 2 Dimensions not to be scaled from drawing. Any queries to be conveyed to the CCC Road Design Office, Innishmore, Ballincollig.
- 3 All road markings are white in colour unless noted otherwise.
- 4 The information shown on this plan is a general guide and the accuracy thereof cannot be guaranteed. No liability is accepted for any discrepancy, omission or deviation and the actual position of services and underground plant must be established on site before any mechanical excavation is undertaken.

LEGEND

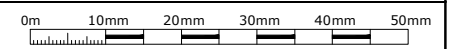
- Existing road
- Existing footpath
- Proposed footpath
- Proposed tactile paving (yellow)



The location of all signs and road markings are to be agreed onsite with the engineer prior to installation.

Rev	By	Date	Description
D0	JM	10-07-24	Section 38
A0	JM	18-06-24	Preliminary Design

© Copyright
 The information on this drawing is confidential and must not be disclosed to any third party or reproduced, in whole or part, without the express written consent of Cork County Council. All drawings remain the property of Cork County Council.
 Includes Ordnance Survey Ireland data reproduced under OSI Licence number 2020/06/CCMA/CorkCountyCouncil.
 Unauthorised reproduction infringes Ordnance Survey Ireland and Government of Ireland copyright. © Ordnance Survey Ireland, 2024.



CORK COUNTY COUNCIL
 Regional & Local Roads Design Office
 Floor 3, County Library Building,
 Carrigrohane Road, Cork, T12 K335.

Project:
**Kanturk Mallow Municipal District
 The Turrets, Charleville**

Title:
**Site Layout Plan
 Sheet 3 of 3**

JM	JM	MC	MC	12.01.2023	NTS	A3
11 July 2024				L1311 - LA -03		D0

Site Layout Plan (NTS)

****Section 38****