








- Legend**
-  Index grid
 -  Modelled watercourse
 -  Fluvial 10% AEP
 -  Fluvial 1% AEP
 -  Fluvial 0.1% AEP
 -  Tidal 0.5% AEP
 -  Tidal 0.1% AEP

© Ordnance Survey Ireland. All rights reserved.
 Licence number 2010/06/CCMA/Cork County Council

www.jbaconsulting.ie
 t +353 (0)61 345 463
 f +353 (0)61 280 146
 e info@jbaconsulting.ie

JBA consulting

JBA Consulting Engineers and Scientists Ltd
 24 Grove Island
 Corbally
 LIMERICK



Other offices at Atherstone, Doncaster, Edinburgh, Newcastle upon Tyne, Northallerton, Skipton, Tadcaster, Wallingford & Warrington

for

Cork County Council

Maximum Flood Extents (All AEPs)

Drawn by: M Williamson	Scale: 1:16,000
Date: July 2013	Original @ A3
Status: Final	
File Name: Map1_Index_CurrentScenarioAllAEPs - Final	
Drawing Number: Map 1 Index	

GeoPDF Instructions:
 Please switch on the layer control in Adobe when viewing this PDF for a key to the different layers. The layer control allows you to turn layers on & off to avoid clutter. Hover the mouse cursor over an index square & click to open a hyperlink to a larger scale map.