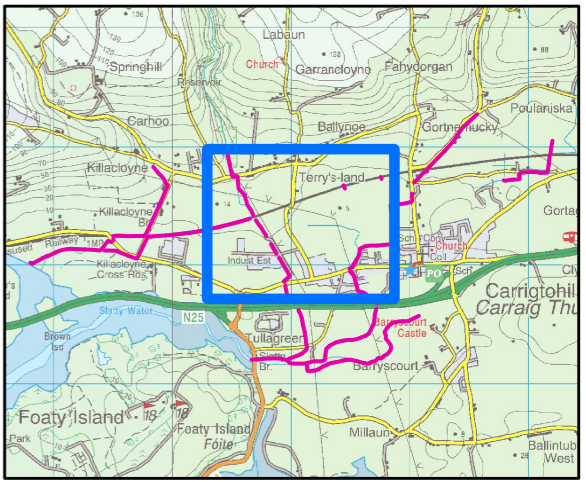





Upstream of the Third Class Road the Cork County Flood Zones, as published in the County Development Plan, should be adopted



Legend

-  Modelled watercourse
-  Flood Zone A
-  Flood Zone B

© Ordnance Survey Ireland. All rights reserved.
Licence number 2010/06/CCMA/Cork County Council

www.jbaconsulting.ie
t +353 (0)61 345 463
f +353 (0)61 280 146
e info@jbaconsulting.ie

JBA consulting
JBA Consulting Engineers and Scientists Ltd
24 Grove Island
Corbally
LIMERICK



Other offices at Atherstone, Doncaster, Edinburgh, Newcastle upon Tyne, Northallerton, Skipton, Tadcaster, Wallingford & Warrington

for
Cork County Council
Flood Zones

Drawn by: M Williamson	Scale: 1:5,000
Date: July 2013	Original @ A3
Status: Final	
File Name: Map5_FloodZones - Final	
Drawing Number: Map 5b	

GeoPDF Instructions:
Please switch on the layer control in Adobe when viewing this PDF for a key to the different layers. The layer control allows you to turn layers on & off to avoid clutter.