









- Legend**
-  Modelled watercourse
  -  Index grid
  -  MRFS Fluvial 10% AEP
  -  MRFS Fluvial 1% AEP
  -  MRFS Fluvial 0.1% AEP
  -  MRFS Tidal 10% AEP
  -  MRFS Tidal 0.5% AEP
  -  MRFS Tidal 0.1% AEP

© Ordnance Survey Ireland. All rights reserved.  
 Licence number 2010/06/CCMA/Cork County Council

www.jbaconsulting.ie  
 t +353 (0)61 345 463  
 f +353 (0)61 280 146  
 e info@jbaconsulting.ie

**JBA consulting**  
 JBA Consulting Engineers  
 and Scientists Ltd  
 24 Grove Island  
 Corbally  
 LIMERICK



Other offices at Atherstone, Doncaster, Edinburgh, Newcastle upon Tyne, Northallerton, Skipton, Tadcaster, Wallingford & Warrington

for  
**Cork County Council**  
 Maximum Flood Extents (All AEPs)

Drawn by: M Williamson	Scale: 1:16,000
Date: July 2013	Original @ A3
Status: Final	
File Name: Map6_Index_MRFScenarioIIAEPs - Final	
Drawing Number: Map 6 Index	

**GeoPDF Instructions:**  
 Please switch on the layer control in Adobe when viewing this PDF for a key to the different layers. The layer control allows you to turn layers on & off to avoid clutter. Hover the mouse cursor over an index square & click to open a hyperlink to a larger scale map.