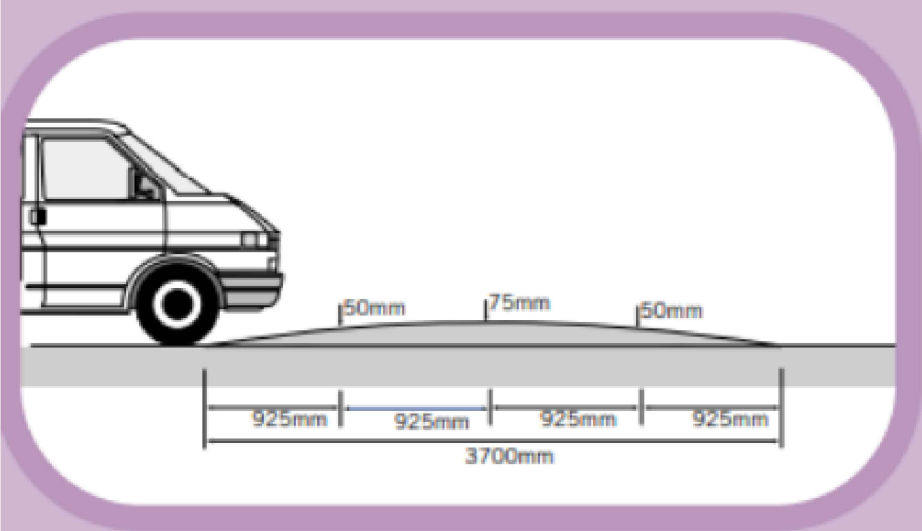




Diagram 6.32 Cross section of 75mm high round-top ramp



Detail of Round Top Ramps



Ramp Warning Sign - W130



Rev	By	Date	Description
© Copyright			
The information on this drawing is confidential and must not be disclosed to any third party or reproduced, in whole or in part, without the express written consent of Cork County Council.			
All drawings remain the property of Cork County Council.			
Includes Ordnance Survey Ireland data reproduced under OSI Licence number 2020/OSI_NWA_042. Unauthorised reproduction infringes Ordnance Survey Ireland and Government of Ireland copyright. © Ordnance Survey Ireland, year 2021.			
CORK COUNTY COUNCIL Regional & Local Roads Design Office Floor 3 County Library Building Carrigrohane Road Cork T12 K335			
Project:			
L2231 Halfway Traffic Calming Scheme			
Title:			
Proposed Layout			
<small>File Path: C:\Users\jaden\OneDrive\Documents\Projects\Projects 2024\Halfway\L2231-LA-01.dwg</small>			
Prepared:	Checked:	Approved:	Drawn:
AL	AL	**	**
Date:	14 May 2024		Scale:
		1: 500	
Section:			Sheet:
Section 38			A0