

# Cork County Council



## Proposed Traffic Calming Works on the R583 Millstreet, Co Cork

### Drawing Schedule

Drawing No.	Drawing Title	Rev.	Scale	Size
R583-LM-01	Site Location Map	D	NTS	A3
R583-LA-01	Site Layout Plan	D	NTS	A3

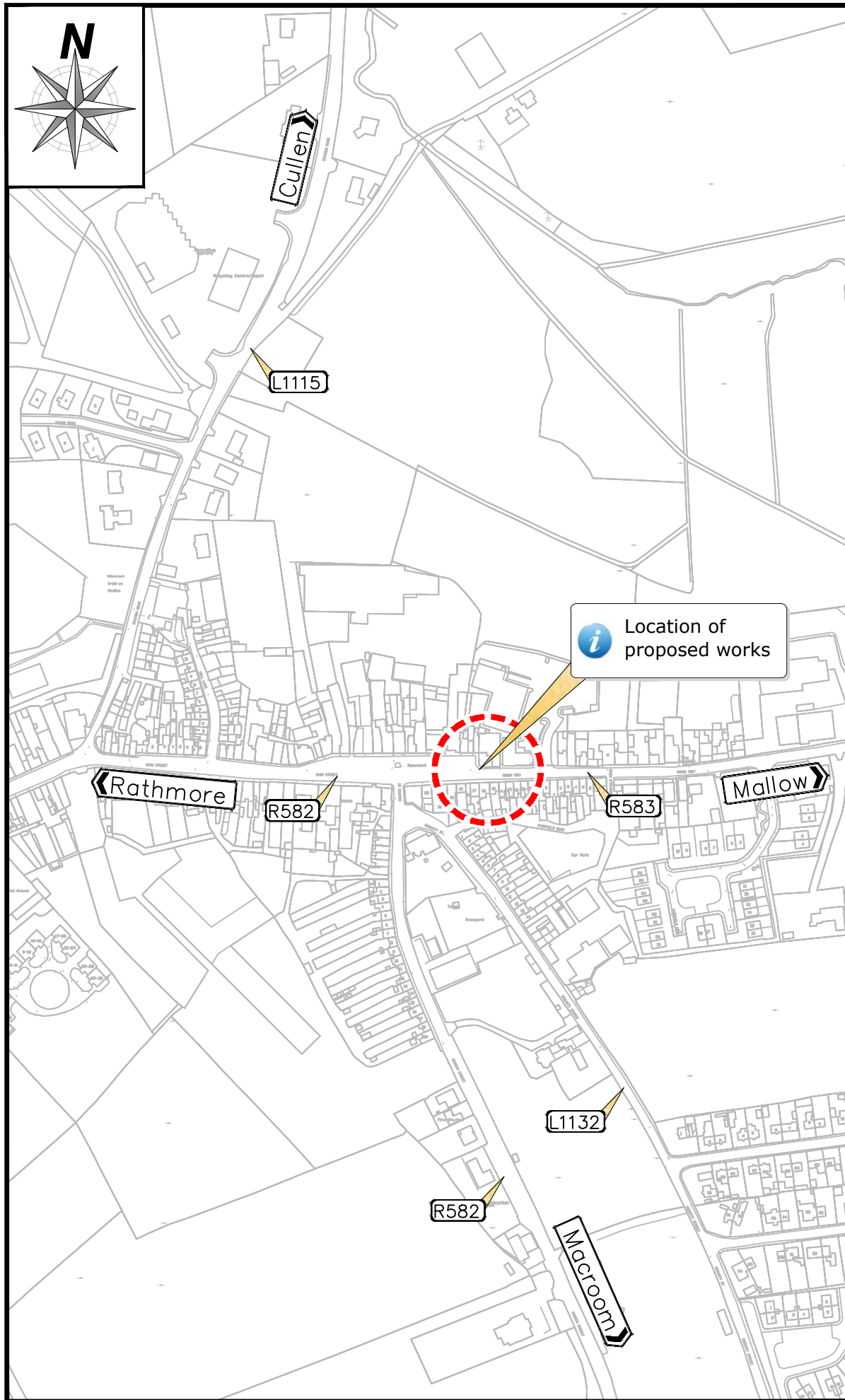
***Section 38***

**Regional & Local Road Design Office**

Floor 3  
County Library Building  
Carrigrohane Road, Cork, T12 K335.

**July 2024**





Site Location Map (Not to Scale)



Site Location Map (Not to Scale)


**NOTES**

Dimensions not to be scaled from drawing. Any queries to be conveyed to the CCC Road Design Office, Innishmore, Ballincollig.

The information shown on this plan is a general guide and the accuracy thereof cannot be guaranteed. No liability is accepted for any discrepancy, omission or deviation and the actual position of services and underground plant must be established on site before any mechanical excavation is undertaken.

---


**LEGEND**

 Scheme Location

D	JM	19-07-24	Section 38
B	JM	19-07-24	Approval
A	JM	23-11-23	Preliminary Design
Rev	By	Date	Description

**© Copyright**  
 The information on this drawing is confidential and must not be disclosed to any third party or reproduced, in whole or part, without the express written consent of Cork County Council. All drawings remain the property of Cork County Council. Includes Ordnance Survey Ireland data reproduced under OSI Licence number 2020/06/CCMA/CorkCountyCouncil. Unauthorised reproduction infringes Ordnance Survey Ireland and Government of Ireland copyright. © Ordnance Survey Ireland, 2024.

0m 10m 20m 30m 40m 50m

 **CORK COUNTY COUNCIL**  
 Regional & Local Roads Design Office  
 Floor 3, County Library Building,  
 Carrigrohane Road, Cork, T12 K335.

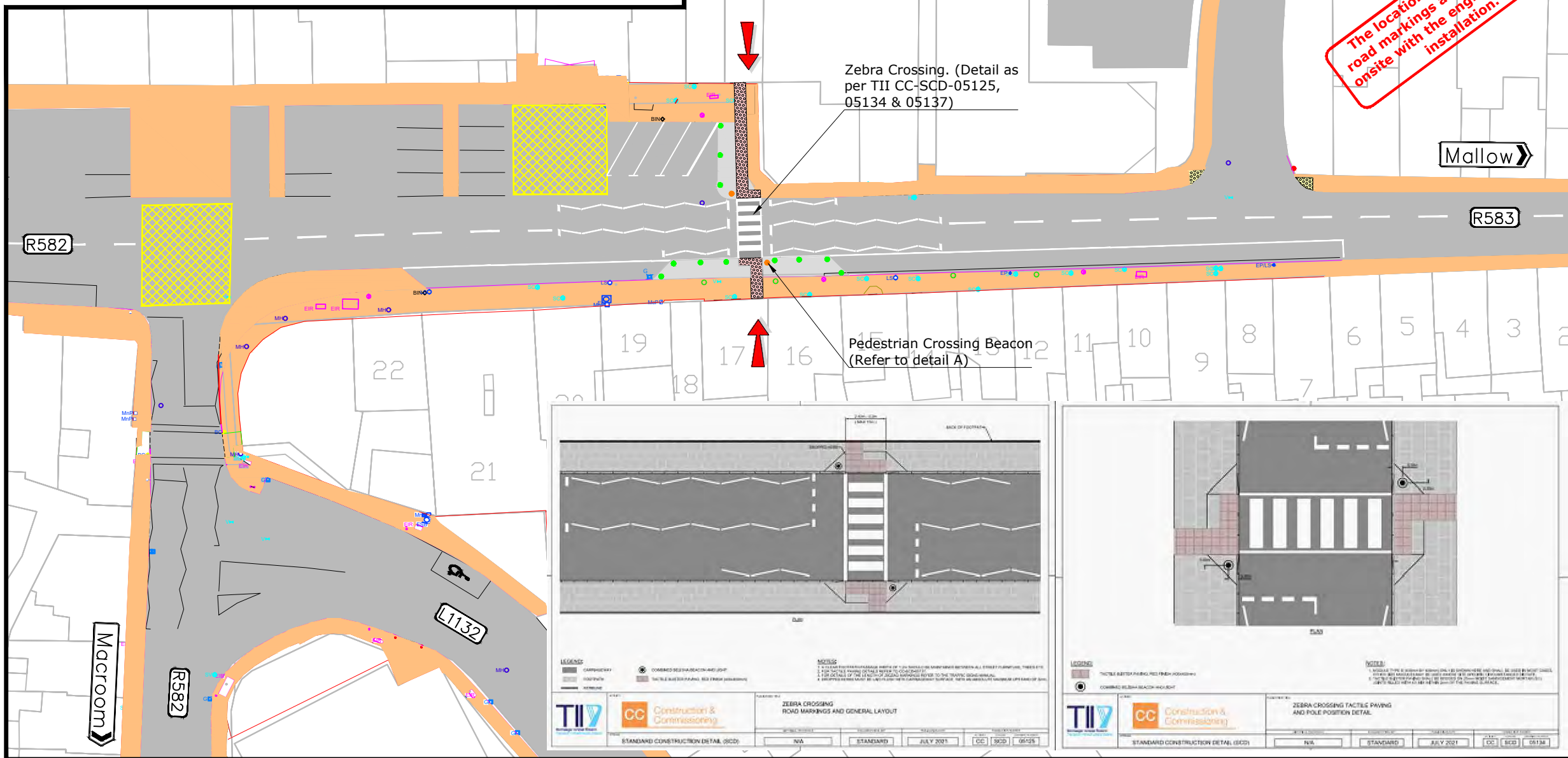
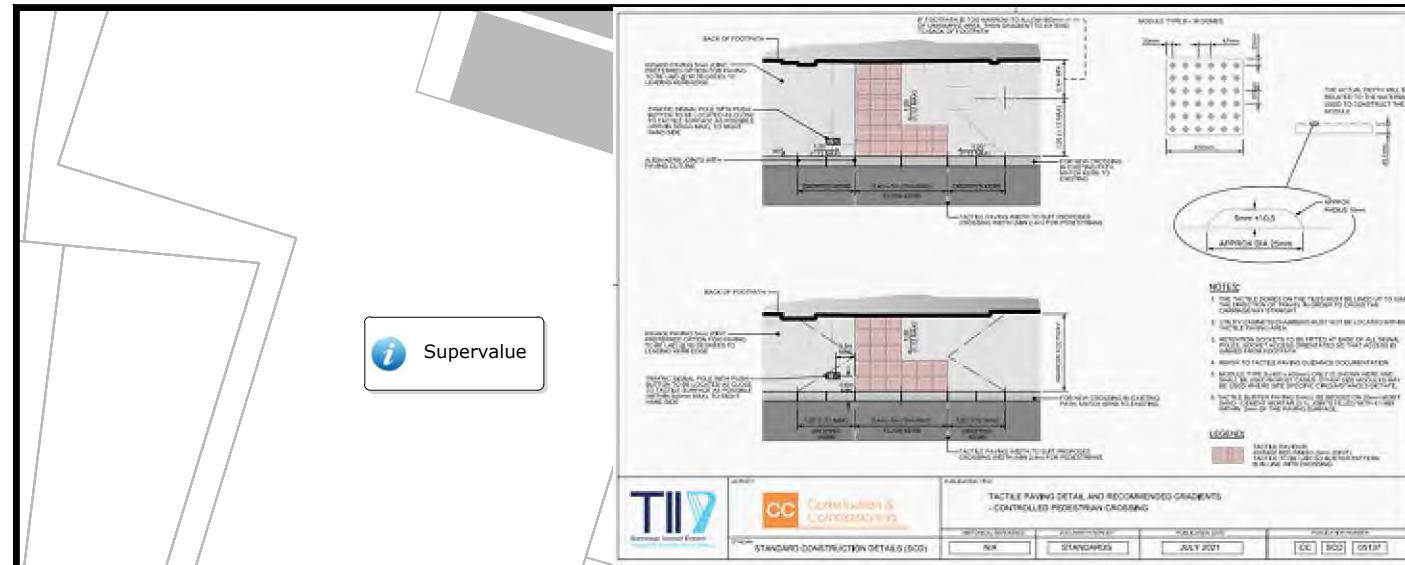
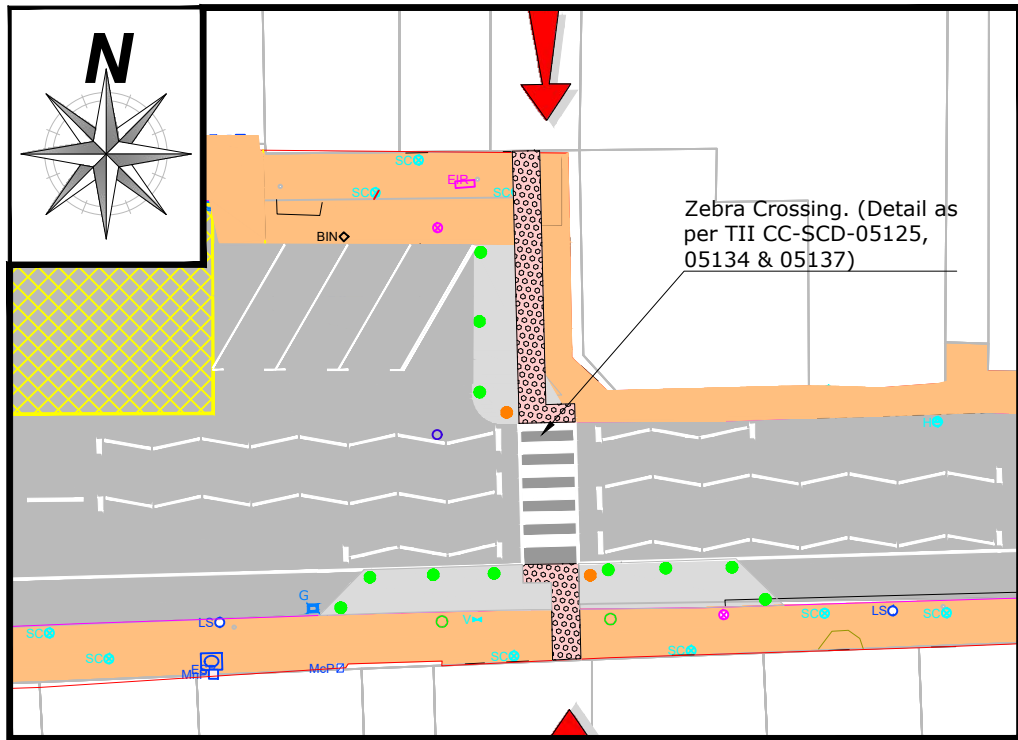
Project: **Blarney Macroom Municipal District  
 Proposed Pedestrian Crossing on R583,  
 Millstreet**

Site Location Map

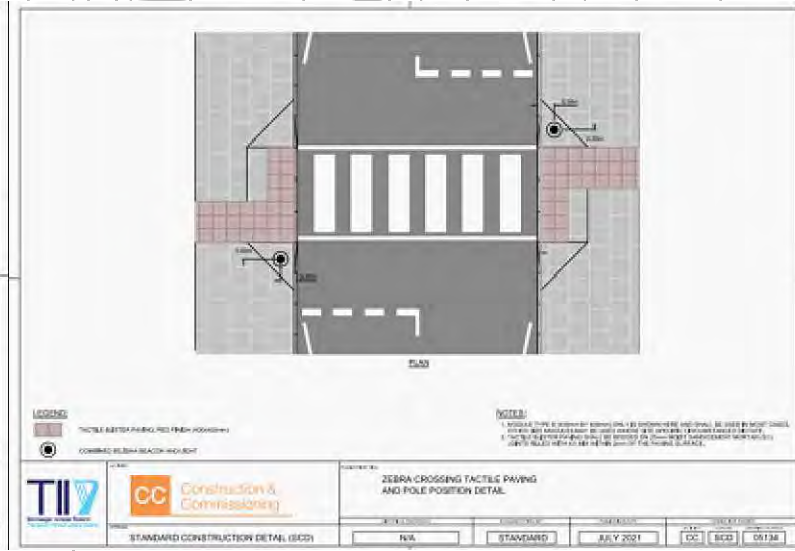
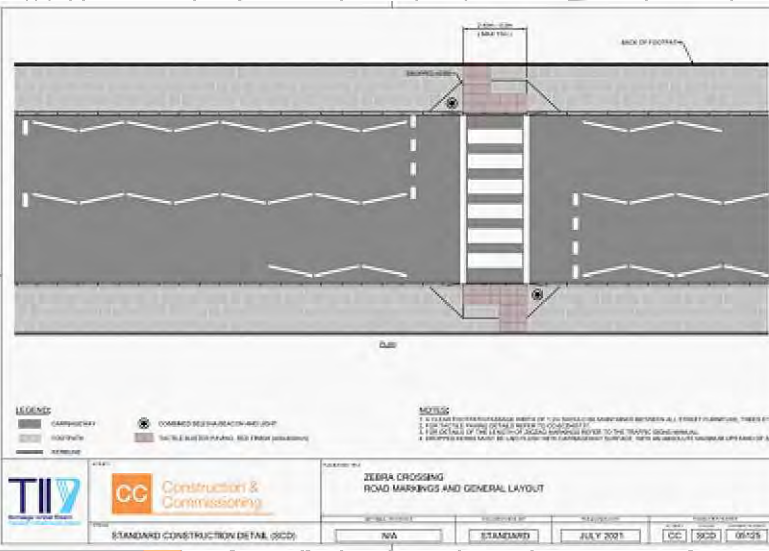
Revision Table:

JM	JM	CMcC	CMcC	22.08.2023	NTS	##
19 July 2024						
<b>**Section 38**</b>						
R583-LM-01						D



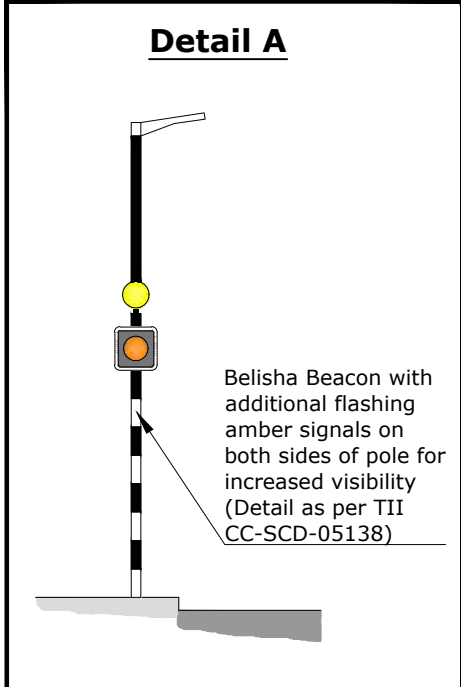


The location of all signs and road markings are to be agreed onsite with the engineer prior to installation.



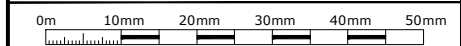
- NOTES**
- All dimensions in metres unless otherwise stated.
  - Dimensions not to be scaled from drawing. Any queries to be conveyed to the CCC Road Design Office, Innishmore, Ballincollig.
  - All road markings are white in colour unless noted otherwise.
  - The information shown on this plan is a general guide and the accuracy thereof cannot be guaranteed. No liability is accepted for any discrepancy, omission or deviation and the actual position of services and underground plant must be established on site before any mechanical excavation is undertaken.

- LEGEND**
- Existing road
  - Existing footpath
  - Proposed footpath
  - Proposed tactile paving (red)
  - Proposed new pedestrian Crossing
  - Proposed Gully
  - Proposed Bollards



D	JM	19-07-24	Section 38
B	JM	19-07-24	Approval
A	JM	23-11-23	Preliminary Design
Rev	By	Date	Description

**Copyright**  
 The information on this drawing is confidential and must not be disclosed to any third party or reproduced, in whole or part, without the express written consent of Cork County Council. All drawings remain the property of Cork County Council. Includes Ordnance Survey Ireland data reproduced under OSI Licence number 2020/06/CCMA/CorkCountyCouncil. Unauthorised reproduction infringes Ordnance Survey Ireland and Government of Ireland copyright. © Ordnance Survey Ireland, 2023.



**CORK COUNTY COUNCIL**  
 Regional & Local Roads Design Office  
 Floor 3, County Library Building,  
 Carrigrohane Road, Cork, T12 K335.

Project: **Blarney Macroom Municipal District  
 Proposed Pedestrian Crossing on R583,  
 Millstreet**

Site Layout Plan  
 Sheet 1 of 1

Prepared	JM	CMcC	CMcC	25.08.2020	Scale:	NTS	Sheet Code:	A3
Date:	23 November 2023							
Status:	**Discussion**							
Project Code:	R583-LA-01							D

Site Layout Plan