

CORK COUNTY COUNCIL



SAFE ROUTES TO SCHOOL ST.JOSEPHS GNS AND ST. PATRICKS BNS, SKIBBEREEN

SECTION 38 ROAD TRAFFIC ACT, 1994

DRAWING SCHEDULE

Drawing No.	Drawing Title	Rev.	Scale	Size
240138-A2-00-Z00-DTM-DR-DBFL-CE-1001	Site Location Plan	0	1:2000	A1
240138-A2-04-Z00-DTM-DR-DBFL-CE-1201	Overview Layout	0	1:500	A1
240138-A2-04-Z00-DTM-DR-DBFL-CE-1202	General Layout Sheet 1	0	1:250	A1
240138-A2-04-Z00-DTM-DR-DBFL-CE-1203	General Layout Sheet 2	0	1:250	A1
240138-A2-04-Z00-DTM-DR-DBFL-CE-1204	General Layout Sheet 3	0	1:250	A1

SECTION 38

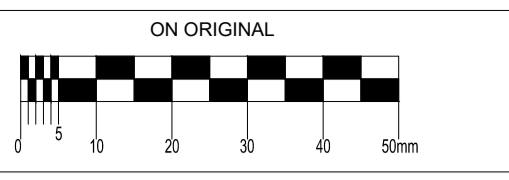
DECEMBER 2024

SUSTAINABLE TRAVEL UNIT

FLOOR 2
COUNTY HALL
CARRIGROHANE ROAD, CORK, T12 R2NC

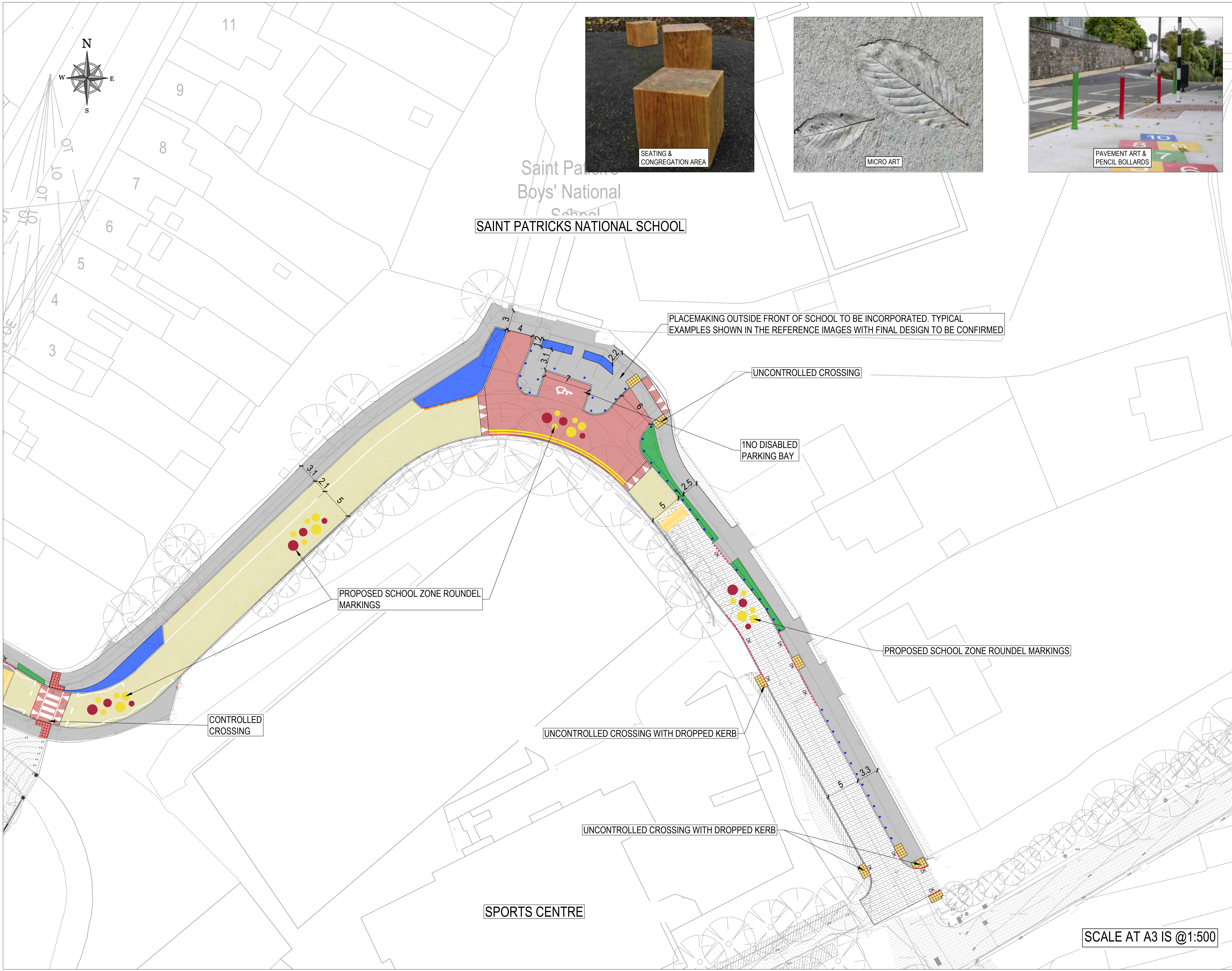
DBFL
CONSULTING ENGINEERS

T: + 353 1 400 4000 | E: info@dbfl.ie | W: www.dbfl.ie
DUBLIN | CORK | GALWAY | WATERFORD



© COPYRIGHT OF THIS DRAWING IS RESERVED BY DBFL CONSULTING ENGINEERS. NO PART SHALL BE REPRODUCED OR TRANSMITTED WITHOUT THEIR WRITTEN PERMISSION.
NO CHANGES OF WHATSOEVER NATURE ARE TO BE MADE TO ANY DETAILS SET OUT OR CONTAINED IN ANY DBFL SPECIFICATIONS OR DRAWINGS UNLESS THE EXPRESS CONSENT HAS BEEN OBTAINED IN ADVANCE, IN WRITING, FROM DBFL.

- NOTES:
- PROPOSED CARRIAGEWAY
 - PROPOSED FOOTPATH
 - PROPOSED LANDSCAPING
 - PROPOSED SCHOOL ZONE
 - PROPOSED LANDSCAPING TO INCORPORATE SUSTAINABLE URBAN DRAINAGE SYSTEMS (SUDS) WHERE APPROPRIATE
 - EXISTING PATH TO BE UPGRADED & EXTENDED TO CONNECT TO ST. JOSEPHS GNS
 - EXISTING CARRIAGEWAY
 - EXISTING FOOTPATH
 - EXISTING SOFT LANDSCAPING
 - PROPOSED RAISED CROSSING RAMP
 - PROPOSED BUFF 'DIMPLED' TACTILE PAVING
 - PROPOSED CONTROLLED TACTILE PAVING
 - PROPOSED DROP KERB
 - PROPOSED HIT & MISS KERB
 - PROPOSED PENCIL BOLLARD
 - PROPOSED BELISHA BEACON



ORDNANCE SURVEY IRELAND LICENCE
No CYAL50276885
© ORDNANCE SURVEY IRELAND
GOVERNMENT OF IRELAND

rev	date	description	MS	GK
0	05-12-24	ISSUED FOR SECTION 38	MS	GK

STATUS CODES
purpose acceptance
P3 - PLANNING PERMISSION S - ISSUED

DBFL
CONSULTING ENGINEERS

T - 353 1 400 4000 | E: info@dbfl.ie | W: www.dbfl.ie

DUBLIN | CORK | GALWAY | WATERFORD

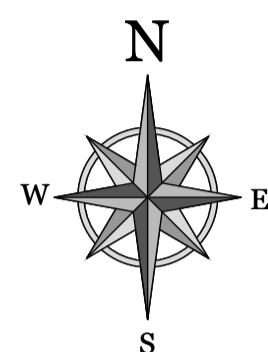
project ref.
SAFE ROUTES TO SCHOOL ST.
JOSEPHS GNS AND ST. PATRICKS
BNS - SKIBBEREEN

drawing title
GENERAL LAYOUT SHEET 1

client
CORK COUNTY COUNCIL

designed by	author	scale	sheet size
NJF	MS	1:250	A1
drawing no.	revision		
240138-A2-04-200-DTM-DR-DBFL-CE-1202	0		

SCALE AT A3 IS @1:500



UNCONTROLLED CROSSING WITH DROPPED KERB

EXISTING PUSH BUTTON CONTROLLED CROSSING TO BE RAISED

RAISED TABLE

UNCONTROLLED CROSSING

DROPPED KERB TO FACILITATE VEHICULAR ENTRY TO PROPERTY

UNCONTROLLED CROSSING WITH DROPPED KERB

GROTTO

RAISED TABLE

Car Park

Local
NORTON HOUSE

Courthouse

SCALE AT A3 IS @1:500



© COPYRIGHT OF THIS DRAWING IS RESERVED BY DBFL CONSULTING ENGINEERS. NO PART SHALL BE REPRODUCED OR TRANSMITTED WITHOUT THEIR WRITTEN PERMISSION.

NO CHANGES OF WHATSOEVER NATURE ARE TO BE MADE TO ANY DETAILS SET OUT OR CONTAINED IN ANY DBFL SPECIFICATIONS OR DRAWINGS UNLESS THE EXPRESS CONSENT HAS BEEN OBTAINED IN ADVANCE, IN WRITING, FROM DBFL

NOTES:

- PROPOSED CARRIAGEWAY
- PROPOSED FOOTPATH
- PROPOSED LANDSCAPING
- PROPOSED SCHOOL ZONE
- PROPOSED LANDSCAPING TO INCORPORATE SUSTAINABLE URBAN DRAINAGE SYSTEMS (SUDS) WHERE APPROPRIATE
- EXISTING PATH TO BE UPGRADED & EXTENDED TO CONNECT TO ST. JOSEPHS GNS
- EXISTING CARRIAGEWAY
- EXISTING FOOTPATH
- EXISTING SOFT LANDSCAPING
- PROPOSED RAISED CROSSING RAMP
- PROPOSED BUFF 'DIMPLED' TACTILE PAVING
- PROPOSED CONTROLLED TACTILE PAVING
- PROPOSED DROP KERB
- PROPOSED HIT & MISS KERB
- PROPOSED PENCIL BOLLARD
- PROPOSED BELISHA BEACON

ORDNANCE SURVEY IRELAND LICENCE
No CYAL50276885
© ORDNANCE SURVEY IRELAND
GOVERNMENT OF IRELAND

rev	date	description	by	chkd.
0	05-12-24	ISSUED FOR SECTION 38	MS	GK

STATUS CODES

purpose	acceptance
P3 - PLANNING PERMISSION	S - ISSUED

DBFL
CONSULTING ENGINEERS

T: +353 1 400 4000 | E: info@dbfl.ie | W: www.dbfl.ie
DUBLIN | CORK | GALWAY | WATERFORD

project ref.
SAFE ROUTES TO SCHOOL ST.
JOSEPHS GNS AND ST. PATRICKS
BNS - SKIBBEREEN

drawing title
GENERAL LAYOUT SHEET 2

client
CORK COUNTY COUNCIL

designed by	author	scale	sheet size
NJF	MS	1:250	A1

drawing no.	revision
240138-A2-04-200-DTM-DR-DBFL-CE-1203	0



BELISHA BEACON

EXISTING FLOWER BOXES TO BE RETAINED AND RELOCATED AS APPROPRIATE

BELISHA BEACON AS INDICATED IN REFERENCE IMAGE

CONTROLLED CROSSING

EXISTING PEDESTRIAN GUARDRAILS TO BE REMOVED AND REINSTATED AS APPROPRIATE

UNCONTROLLED CROSSING WITH DROPPED KERB

RAISED TABLE

NEW PAVING TO MATCH EXISTING PAVING

PROPOSED BLOCK PAVING

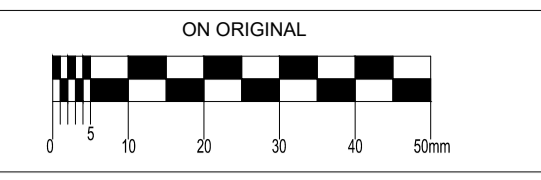
SKIBBEREEN COURTHOUSE

PROPOSED SCHOOL ZONE ROUNDEL MARKINGS

EXISTING PATH TO BE UPGRADED AND EXTENDED TO CONNECT TO ST. JOSEPHS GNS "FOR INFORMATION"

PUBLIC LIGHTING TO BE PROVIDED FOR NEW PATH PROPOSED

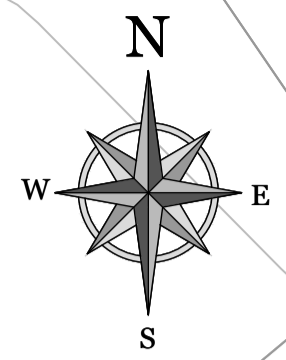
WALL TO BE DEMOLISHED TO FACILITATE OPENING TO SCHOOL "FOR INFORMATION"



© COPYRIGHT OF THIS DRAWING IS RESERVED BY DBFL CONSULTING ENGINEERS. NO PART SHALL BE REPRODUCED OR TRANSMITTED WITHOUT THEIR WRITTEN PERMISSION.
NO CHANGES OF WHATSOEVER NATURE ARE TO BE MADE TO ANY DETAILS SET OUT OR CONTAINED IN ANY DBFL SPECIFICATIONS OR DRAWINGS UNLESS THE EXPRESS CONSENT HAS BEEN OBTAINED IN ADVANCE, IN WRITING, FROM DBFL.

NOTES:

- PROPOSED CARRIWAY
- PROPOSED FOOTPATH
- PROPOSED LANDSCAPING
- PROPOSED SCHOOL ZONE
- PROPOSED LANDSCAPING TO INCORPORATE SUSTAINABLE URBAN DRAINAGE SYSTEMS (SUDS) WHERE APPROPRIATE
- EXISTING PATH TO BE UPGRADED & EXTENDED TO CONNECT TO ST. JOSEPHS GNS
- EXISTING CARRIWAY
- EXISTING FOOTPATH
- EXISTING SOFT LANDSCAPING
- PROPOSED RAISED CROSSING RAMP
- PROPOSED BUFF 'DIMPLED' TACTILE PAVING
- PROPOSED CONTROLLED TACTILE PAVING
- PROPOSED DROP KERB
- PROPOSED HIT & MISS KERB
- PROPOSED PENCIL BOLLARD
- PROPOSED BELISHA BEACON



Car Park

Local NORTON HOUSE

Courthouse

Electricity Distribution

CONVENT HILL

NORTH STREET

Under Const

Sports Surface

SCALE AT A3 IS @1:500

Car P

ORDNANCE SURVEY IRELAND LICENCE
No CYAL50276885
© ORDNANCE SURVEY IRELAND
GOVERNMENT OF IRELAND

rev	date	description	MS	GK
0	05-12-24	ISSUED FOR SECTION 38	MS	GK

STATUS CODES

purpose	acceptance
P3 - PLANNING PERMISSION	S - ISSUED

DBFL
CONSULTING ENGINEERS

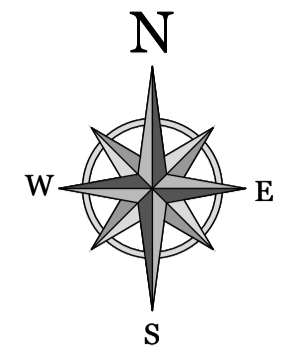
T: +353 1 400 4000 | E: info@dbfl.ie | W: www.dbfl.ie
DUBLIN | CORK | GALWAY | WATERFORD

project ref.
SAFE ROUTES TO SCHOOL ST. JOSEPHS GNS AND ST. PATRICKS BNS - SKIBBEREEN

drawing title
GENERAL LAYOUT SHEET 3

client
CORK COUNTY COUNCIL

designed by	author	scale	sheet size
NJF	MS	1:250	A1
drawing no.	revision		
240138-A2-04-200-DTM-DR-DBFL-CE-1204	0		



INDICATIVE EXTENT OF GENERAL LAYOUT SHEET 2

INDICATIVE EXTENT OF GENERAL LAYOUT SHEET 1

SPORTS CENTRE

NORTON HOUSE

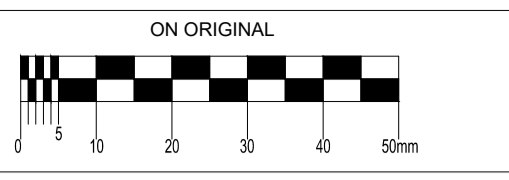
CORK COLLEGE OF FET

SKIBBEREEN COURTHOUSE

SAINT JOSEPHS NATIONAL SCHOOL

INDICATIVE EXTENT OF GENERAL LAYOUT SHEET 3

SCALE AT A3 IS @1:1000



© COPYRIGHT OF THIS DRAWING IS RESERVED BY DBFL CONSULTING ENGINEERS. NO PART SHALL BE REPRODUCED OR TRANSMITTED WITHOUT THEIR WRITTEN PERMISSION.
NO CHANGES OF WHATSOEVER NATURE ARE TO BE MADE TO ANY DETAILS SET OUT OR CONTAINED IN ANY DBFL SPECIFICATIONS OR DRAWINGS UNLESS THE EXPRESS CONSENT HAS BEEN OBTAINED IN ADVANCE, IN WRITING, FROM DBFL.

NOTES:


- PROPOSED CARRIAGEWAY
- PROPOSED FOOTPATH
- PROPOSED LANDSCAPING
- PROPOSED SCHOOL ZONE
- PROPOSED LANDSCAPING TO INCORPORATE SUSTAINABLE URBAN DRAINAGE SYSTEMS (SUDS) WHERE APPROPRIATE
- EXISTING PATH TO BE UPGRADED & EXTENDED TO CONNECT TO ST. JOSEPHS GNS
- EXISTING CARRIAGEWAY
- EXISTING FOOTPATH
- EXISTING SOFT LANDSCAPING
- PROPOSED RAISED CROSSING RAMP
- PROPOSED BUFF 'DIMPLED' TACTILE PAVING
- PROPOSED CONTROLLED TACTILE PAVING
- PROPOSED DROP KERB
- PROPOSED HIT & MISS KERB
- PROPOSED PENCIL BOLLARD
- PROPOSED BELISHA BEACON

ORDNANCE SURVEY IRELAND LICENCE
No CYAL50276885
© ORDNANCE SURVEY IRELAND
GOVERNMENT OF IRELAND

0	05-12-24	ISSUED FOR SECTION 38	MS	GK
rev	date	description	by	chkd.

STATUS CODES

purpose P3 - PLANNING PERMISSION acceptance S - ISSUED



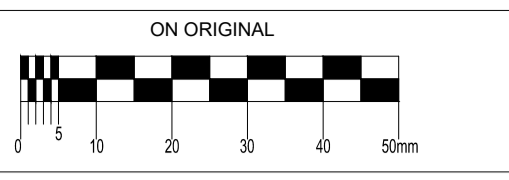

T - 353 1 400 4000 | E: info@dbfl.ie | W: www.dbfl.ie
DUBLIN | CORK | GALWAY | WATERFORD

project ref. SAFE ROUTES TO SCHOOL ST. JOSEPHS GNS AND ST. PATRICKS BNS - SKIBBEREEN

drawing title OVERVIEW LAYOUT

client CORK COUNTY COUNCIL

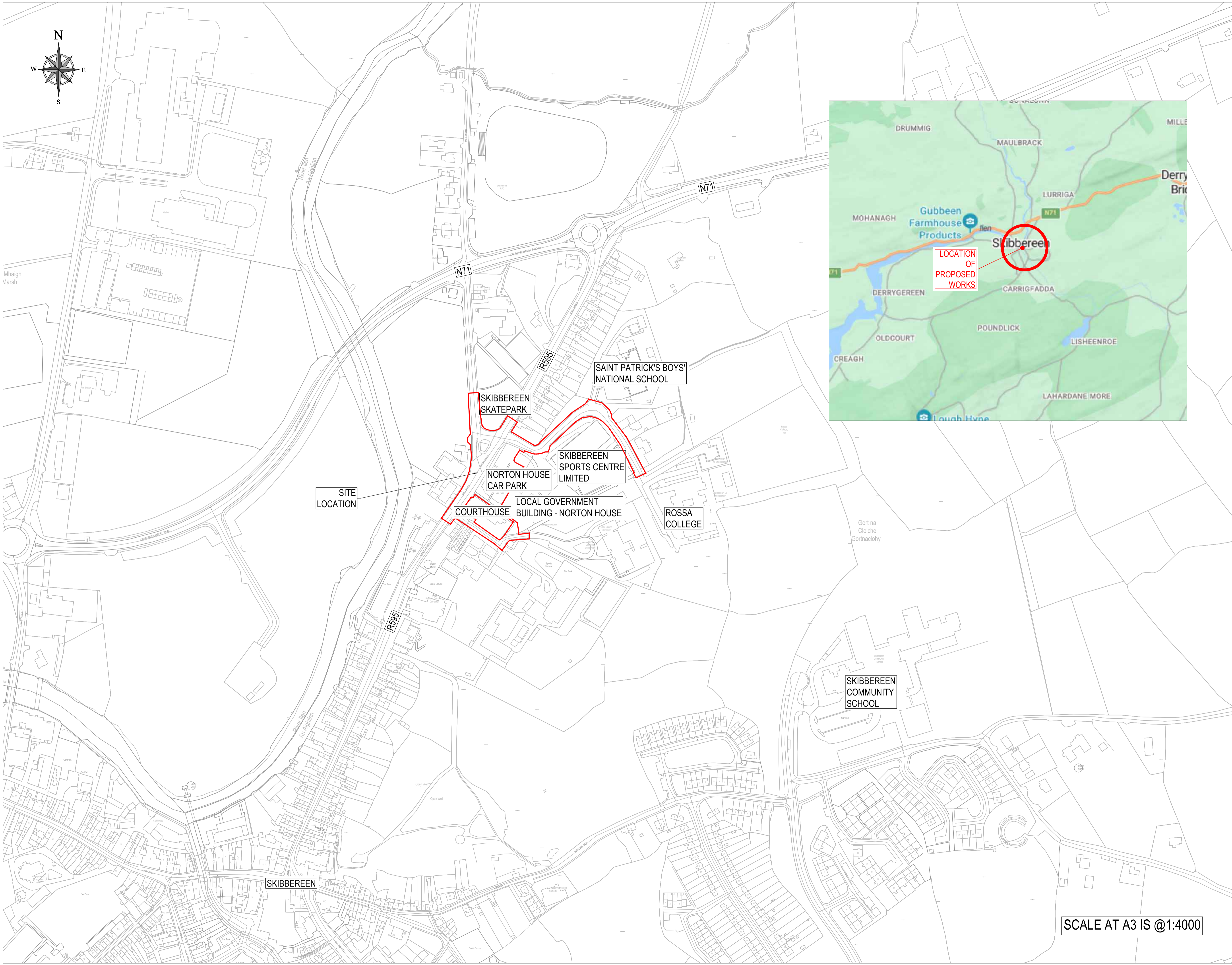
designed by	author	scale	sheet size
NJF	MS	1:500	A1
drawing no.	revision		
240138-A2-04-200-DTM-DR-DBFL-CE-1201	0		



© COPYRIGHT OF THIS DRAWING IS RESERVED BY DBFL CONSULTING ENGINEERS. NO PART SHALL BE REPRODUCED OR TRANSMITTED WITHOUT THEIR WRITTEN PERMISSION.

NO CHANGES OF WHATSOEVER NATURE ARE TO BE MADE TO ANY DETAILS SET OUT OR CONTAINED IN ANY DBFL SPECIFICATIONS OR DRAWINGS UNLESS THE EXPRESS CONSENT HAS BEEN OBTAINED IN ADVANCE, IN WRITING, FROM DBFL.

NOTES:



SITE LOCATION

SKIBBEREEN SKATEPARK

SAINT PATRICK'S BOYS' NATIONAL SCHOOL

NORTON HOUSE CAR PARK

SKIBBEREEN SPORTS CENTRE LIMITED

COURTHOUSE

LOCAL GOVERNMENT BUILDING - NORTON HOUSE

ROSSA COLLEGE

SKIBBEREEN COMMUNITY SCHOOL

SKIBBEREEN

SCALE AT A3 IS @1:4000

ORDNANCE SURVEY IRELAND LICENCE
No CYAL50276885
© ORDNANCE SURVEY IRELAND
GOVERNMENT OF IRELAND

1	09-12-24	REVISED FOR SECTION 38 ISSUE	MS	GK
0	05-12-24	ISSUED FOR SECTION 38	MS	GK
rev	date	description	by	chkd.

STATUS CODES
purpose P3 - PLANNING PERMISSION acceptance S - ISSUED

DBFL
CONSULTING ENGINEERS

T - 353 1 400 4000 | E: info@dbfl.ie | W: www.dbfl.ie
DUBLIN | CORK | GALWAY | WATERFORD

project ref.
SAFE ROUTES TO SCHOOL ST. JOSEPHS GNS AND ST. PATRICKS BNS - SKIBBEREEN

drawing title
SITE LOCATION PLAN

client
CORK COUNTY COUNCIL

designed by	author	scale	sheet size
GK	MS	1:2000	A1
drawing no.	revision		
240138-A2-00-200-DTM-DR-DBFL-CE-1001	1		