

Cork County Council



Proposed Traffic Calming Scheme at L2970 Caherlag, Co Cork

Drawing Schedule

Drawing No.	Drawing Title	Rev.	Scale	Size
L2970-LM-01	Location Map	D1	NTS	A3
L2970 - LA- 01	Proposed Layout	A0	1:250	A1

Section 38

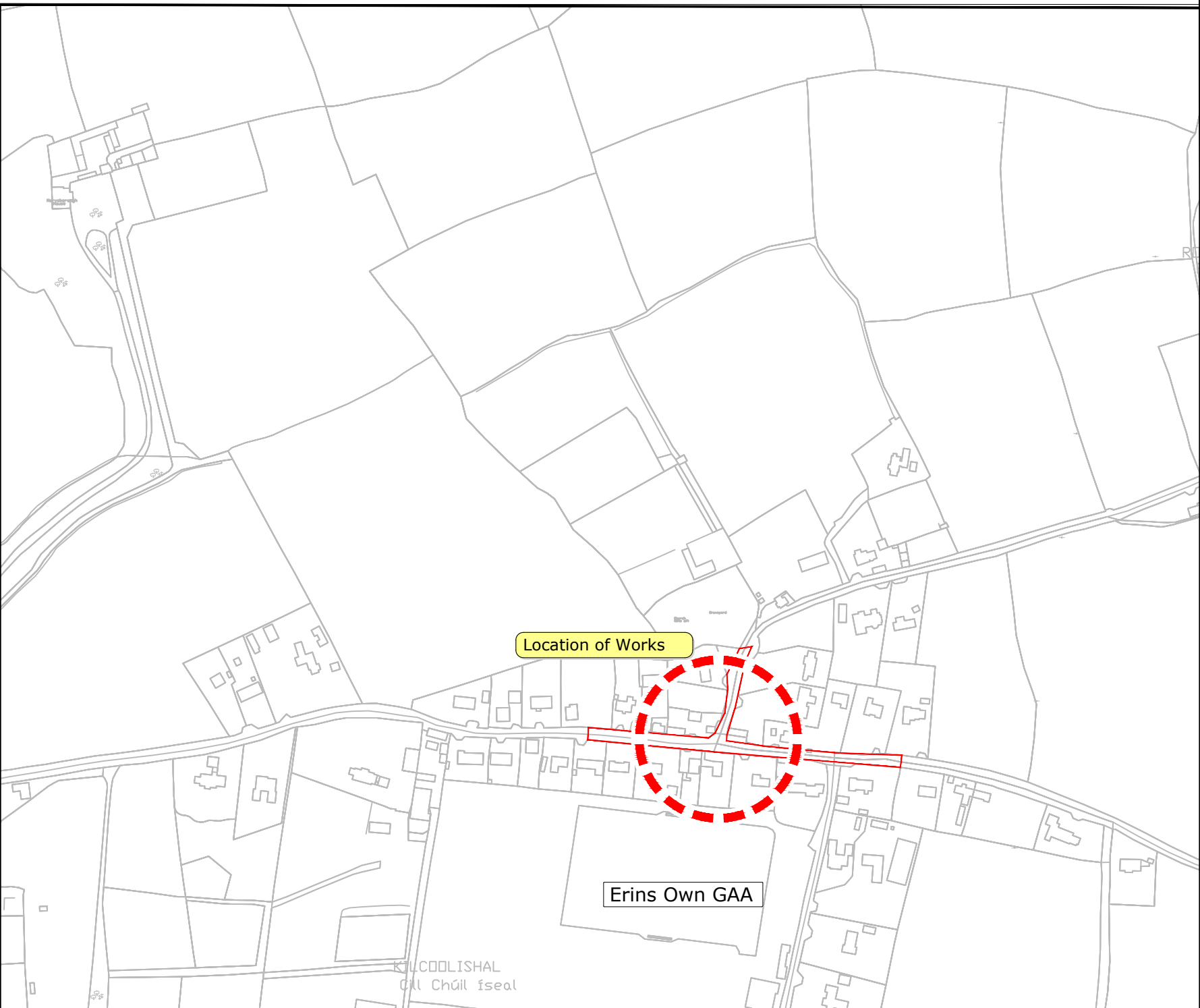
Regional & Local Road Design Office

Floor 3

County Library Building

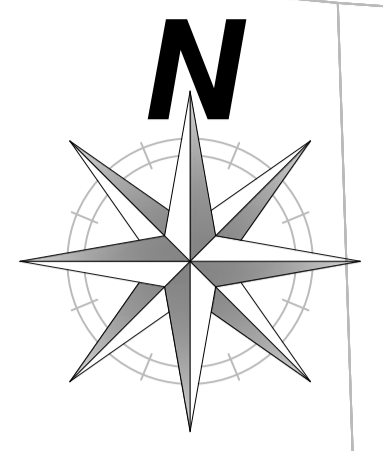
Carrigrohane Road, Cork, T12 K335.

January 2025



Not to Scale

Rev	By	Date	Description			
<p>© Copyright The information on this drawing is confidential and must not be disclosed to any third party or reproduced, in whole or part, without the express written consent of Cork County Council. All drawings remain the property of Cork County Council. Includes Ordnance Survey Ireland data reproduced under OSI Licence number 2020/06/CCMA/CorkCountyCouncil. Unauthorised reproduction infringes Ordnance Survey Ireland and Government of Ireland copyright. © Ordnance Survey Ireland, 2020.</p>						
<p>0m 10mm 20mm 30mm 40mm 50mm</p>						
<p>CORK COUNTY COUNCIL Regional & Local Roads Design Office Floor 3 County Library Building Carrigrohilly Road, Cork.</p>						
<p>Project: L2970 Caherlag Traffic Calming Schemes</p>						
<p>File: Location Map</p>						
<p>File Path: C:\Users\jordan\OneDrive\Desktop\CCC_P\Projects\Projects 2020\Cobh_Section38\Caherlag\L2970-LM-01.dwg</p>						
AL	AL	AL	AL	14.04.2011	NTS	A3
6 January 2025			Section 38		L2970-LM-01	D1



LEGEND

- Existing road
- Existing footpath
- Existing public lighting column to be retained
- Proposed public lighting column
- Proposed Buff Tactile Paving
- Proposed footpath
- Proposed raised table at Junctions
- Existing road markings

Proposed 1.5 mt concrete footpath to Cemetery

Land Acquisition Required

Grave Yard

Proposed Raised Table at Junction with Red Chipped HRA or equivalent

Proposed Raised Table at Junction with Red Chipped HRA or equivalent

L2970 Glanmire

L2970 Glounthaune

5,04

4,7


Proposed Public Lighting Upgrade Poles at 30 mt centres

Proposed concrete footpath Width varies

Erins Own CLG

Rev	By	Date	Description
© Copyright			

The information on this drawing is confidential and must not be disclosed to any third party or reproduced, in whole or part, without the express written consent of Cork County Council. All drawings remain the property of Cork County Council. Includes Ordnance Survey Ireland data reproduced under OSI Licence number 2020/OSI_NNA_045. Unauthorised reproduction infringes Ordnance Survey Ireland and Government of Ireland copyright. © Ordnance Survey Ireland, year 2021.

CORK COUNTY COUNCIL
Regional & Local Roads Design Office
Floor 3
County Library Building
Carrigrohane Road
Cork
T12 K335

Project: **L2970, Caherlag Traffic Calming Scheme**

Title: **Proposed Layout**

© Users\jaden\yech\Desktop\CCC_Projects\Projects_2022\L2970 Caherlag TC\Drawings\L2970-LA-01 A1.dwg											
Author	AL	Checked	AL	Approved	**	Issue Date	13.10.2010	Scale	1: 250	Sheet No.	A1
Date	25 November 2022		Drawing No.		L2970 - LA -01		Sheet No.		A0		
Preliminary											